

Appendix A

Beach Profiles

The following sediment feature codes are used on some profile plots:

Code	Description
M	Mud
S	Sand
G	Gravel
GS	Gravel & Sand
GM	Gravel & Mud
MS	Mud & Sand
B	Boulders
R	Rock
SD	Sea Defence
SM	Salt Marsh
GR	Grass
D	Dune (non-vegetated)
DV	Dune (vegetated)
F	Forested
X	Mixture
FB	Obstruction
CT	Cliff Top
CE	Cliff Edge
CF	Cliff Face
SH	Shell
W	Water Body
ZZ	Unknown

Beach Profile

1dWB1

Date 24/11/2010

Wind

Summary Windy

Easting 486535.075

Inspector

Sea State Rough &

Stormy

Northing 512437.796

Low Tide (m)

Visibility -

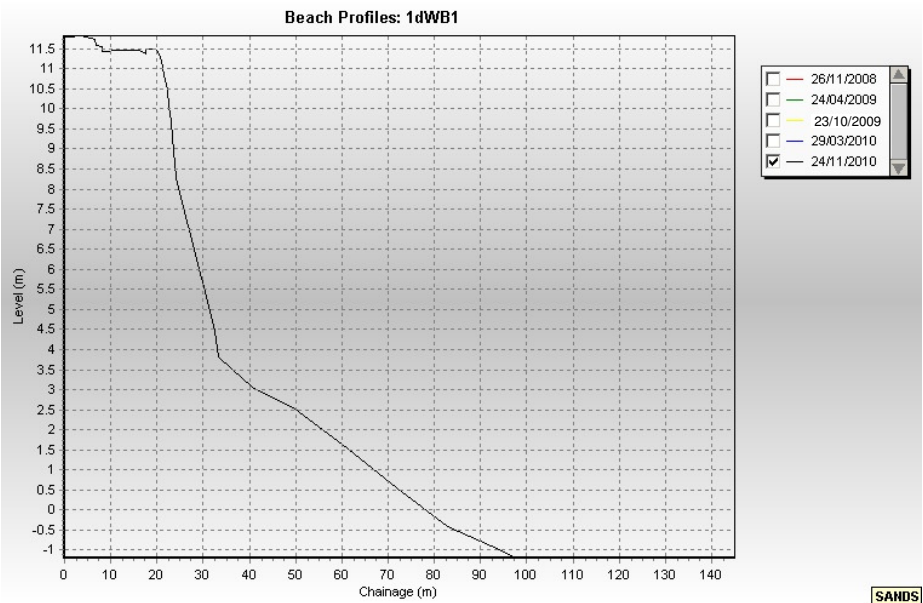
Bearing 32

Low Tide Time

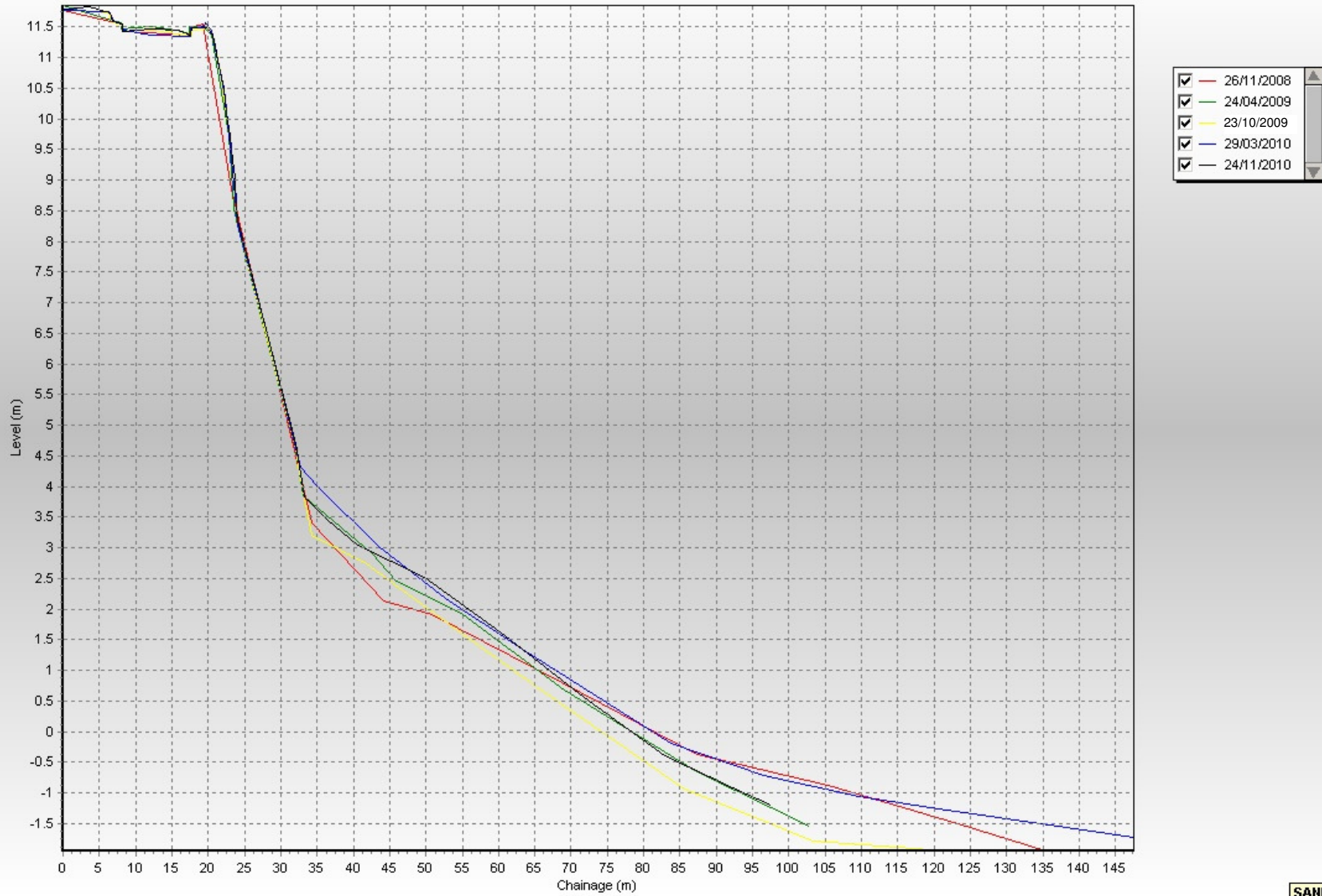
10.48 to 12.12

Rain Yes (Snow)

Chainage (from base station)	Level AOD (m)
0	11.797
0.006	11.797
0.921	11.786
3.643	11.824
6.549	11.727
6.874	11.59
8.243	11.538
8.257	11.417
12.17	11.474
15.892	11.45
17.643	11.364
17.665	11.486
19.391	11.502
19.939	11.472
20.566	11.358
20.977	11.18
21.528	10.869
22.201	10.499
22.491	10.081
23.025	9.718
23.373	9.298
23.45	9.196
23.645	9.032
23.81	8.563
24.019	8.356
24.217	8.266
32.265	4.61
32.439	4.461
33.218	3.832
36.325	3.474
40.601	3.05
49.793	2.516
60.116	1.636
71.79	0.554
82.85	-0.401
92.177	-0.908
97.548	-1.197



Beach Profiles: 1dWB1



SANDS

Beach Profile

1dWB2

Date 24/11/2010
Wind
Summary Windy
Easting 487550.221

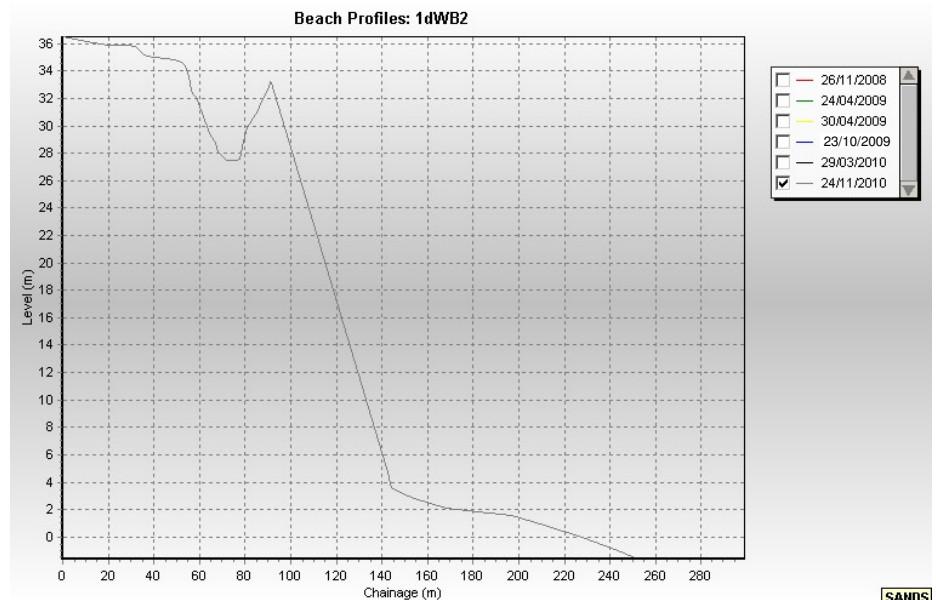
Inspector
Sea State Rough &
 Stormy
Northing 511927.902

Low Tide (m)
Visibility -
Bearing 16

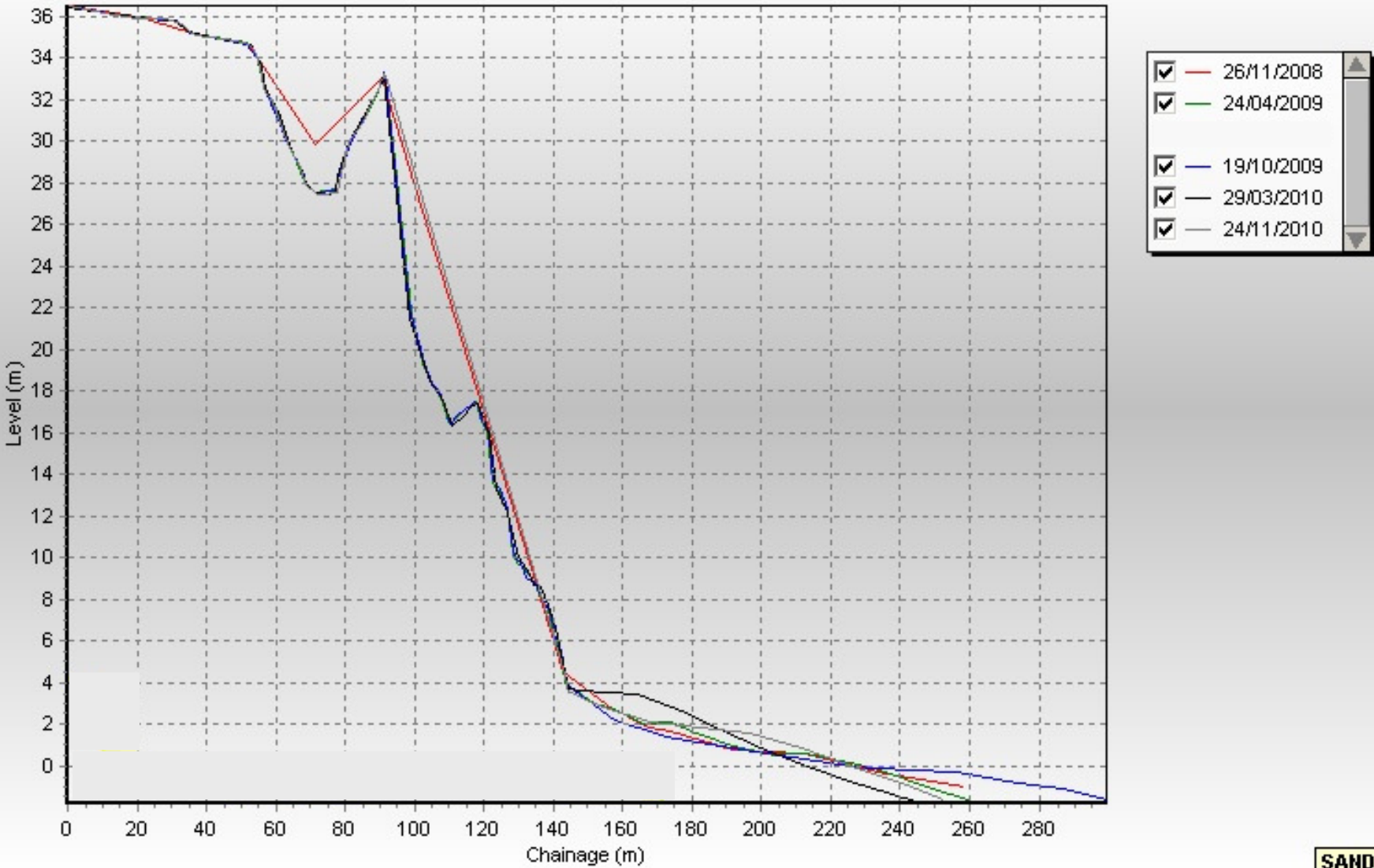
Low Tide Time
 10.48 to 12.12
Rain Yes (Snow)

Chainage (from base station)	Level AOD (m)
0	36.515
0.049	36.515
10.873	36.169
19.761	35.937
28.098	35.875
31.692	35.771
32.96	35.655
34.109	35.473
35.844	35.173
36.788	35.116
40.52	35.047
44.985	34.906
48.2	34.803
50.537	34.787
52.324	34.68
53.227	34.49
53.782	34.372
54.4	34.157
54.916	33.849
55.251	33.693
55.884	33.115
56.505	32.624
57.509	32.244
58.473	32.088
59.301	31.875
61.702	30.665
63.186	29.96
65.13	29.302
66.879	28.829
67.509	28.405
68.137	28.234
68.428	28.015
68.914	27.905
71.933	27.471
74.28	27.462
76.549	27.512
76.565	27.514
77.641	27.569
78.69	28.442

81.056	29.911
85.532	31.1
86.837	31.645
90.049	32.63
90.28	32.866
90.964	33.022
91.148	33.207
91.501	33.194
143.118	4.432
143.77	3.852
144.645	3.495
146.262	3.405
150.291	3.098
154.381	2.799
167.937	2.122
181.97	1.822
196.847	1.57
211.304	0.898
229.128	-0.153
240.406	-0.852
244.801	-1.126
252.278	-1.616



Beach Profiles: 1dWB2



SANDS

Beach Profile

1dWB3

Date 24/11/2010

Wind

Summary Windy

Easting 488978.533

Inspector

Sea State Rough &

Stormy

Northing 511512.236

Low Tide (m)

Visibility -

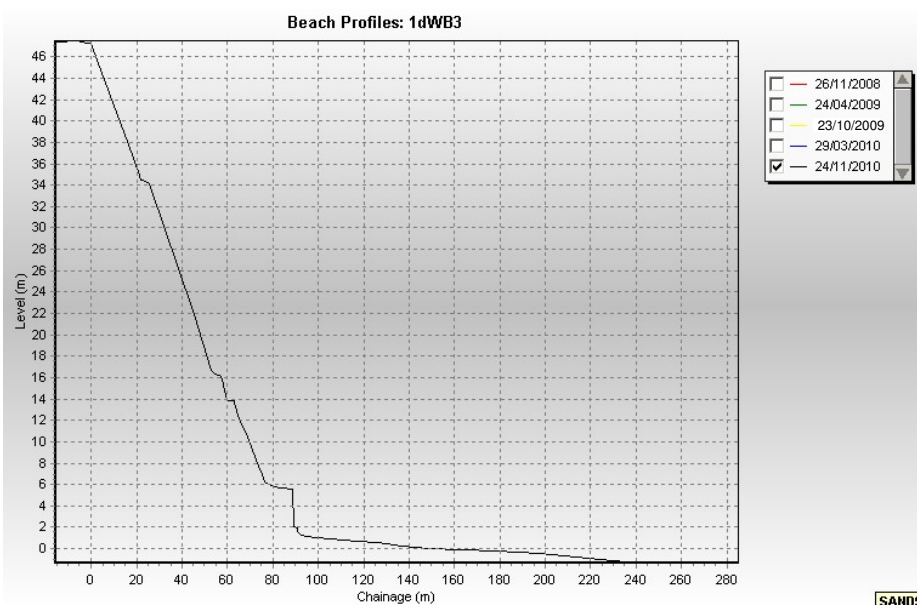
Bearing 19

Low Tide Time

10.48 to 12.12

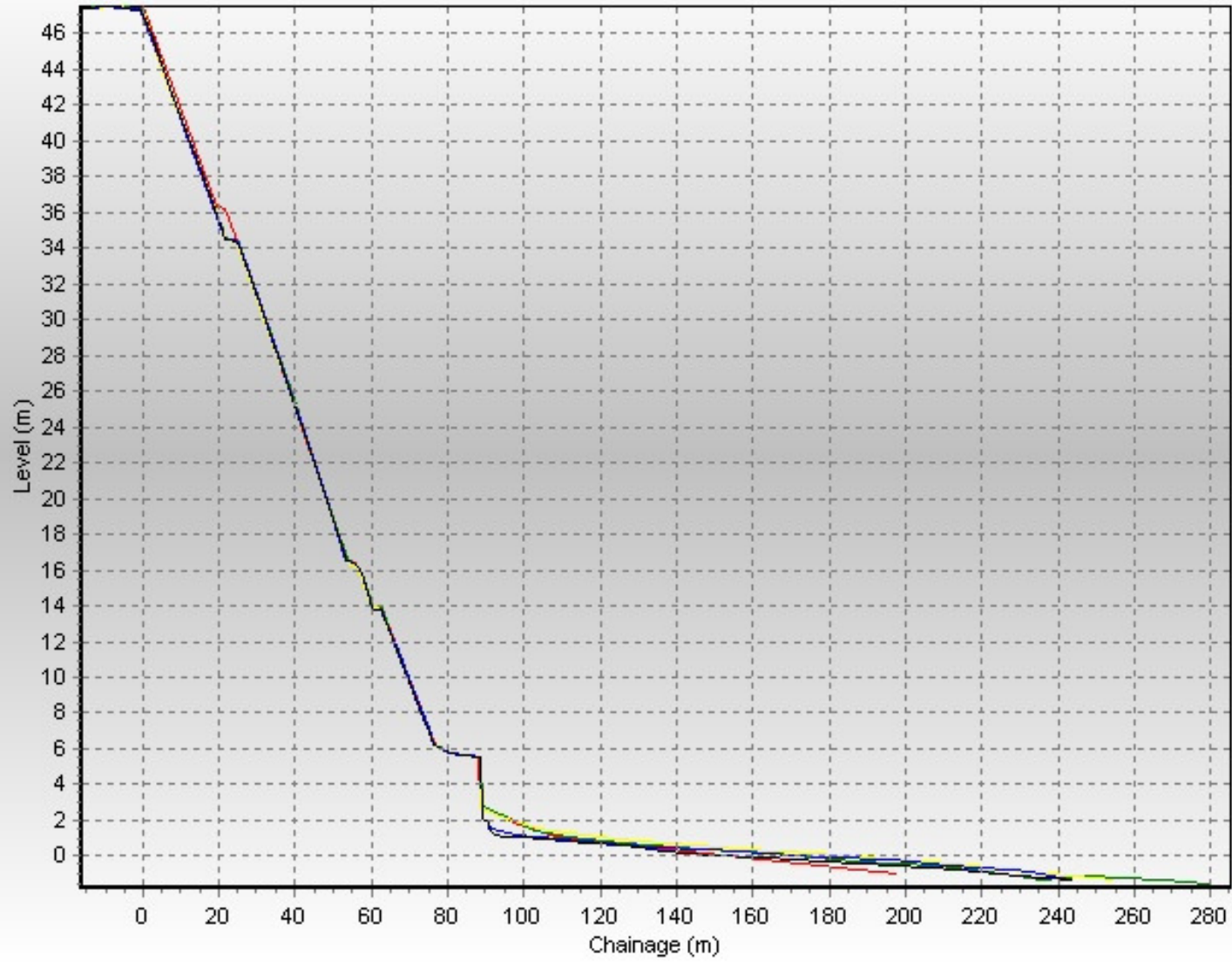
Rain Yes (Snow)

Chainage (from base station)	Level AOD (m)
-15.644	47.268
-15.608	47.401
-14.269	47.418
-13.222	47.392
-11.108	47.458
-9.891	47.515
-6.493	47.501
-1.624	47.337
-0.274	47.301
2.752	45.675
7.705	42.601
15.807	38.123
21.307	34.906
21.575	34.495
22.4	34.469
24.21	34.318
25.515	34.135
26.158	33.767
32.054	30.204
37.96	26.574
45.323	21.939
53.09	16.729
53.911	16.498
55.772	16.241
56.452	16.175
57.553	15.831
59.444	14.333
60.307	13.894
60.906	13.829
62.82	13.81
62.961	13.666
63.67	13.276
65.337	12.128
69.001	10.393
73.863	7.673
75.401	7.035
75.737	6.585
76.4	6.267
77.131	6.135
80.403	5.746
83.5	5.647
88.48	5.518
88.941	2.054
90.887	1.91
90.979	1.584
92.191	1.242
94.409	1.117
99.124	1.048
105.184	0.917
117.23	0.69
125.912	0.576
136.822	0.261
148.787	0.056
163.041	-0.084
178.519	-0.247
197.295	-0.474
213.978	-0.802
229.537	-1.098
243.883	-1.348



SANDS

Beach Profiles: 1dWB3



- 26/11/2008
- 24/04/2009
- 23/10/2009
- 29/03/2010
- 24/11/2010

SANDS

Beach Profile

1dSBN1

Date 07/09/2010

Wind

Summary Very windy

Easting 503543.363

Inspector

Sea State Rough & strong swell

Northing 490470.74

Low Tide (m)

Visibility -

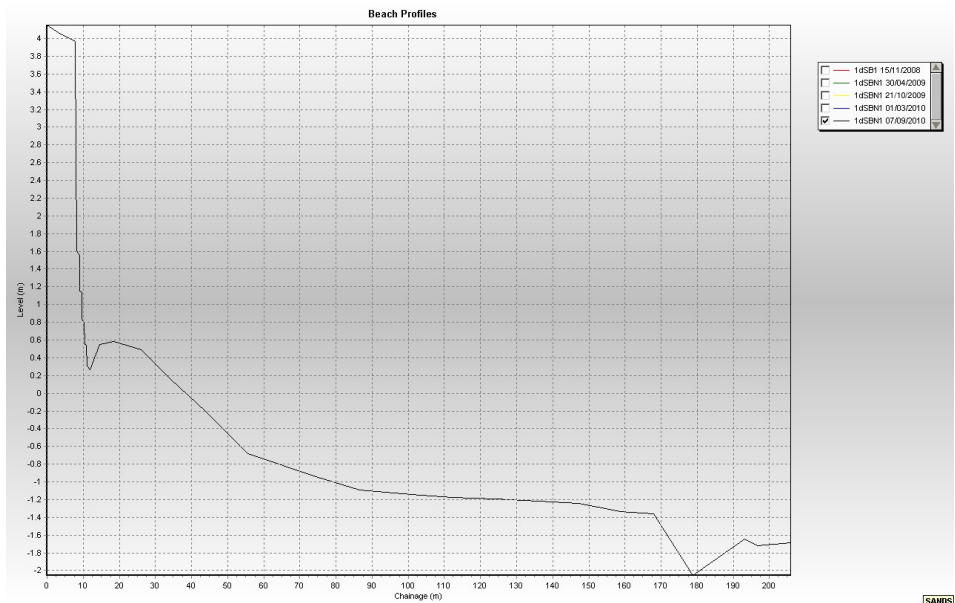
Bearing 79

Low Tide Time

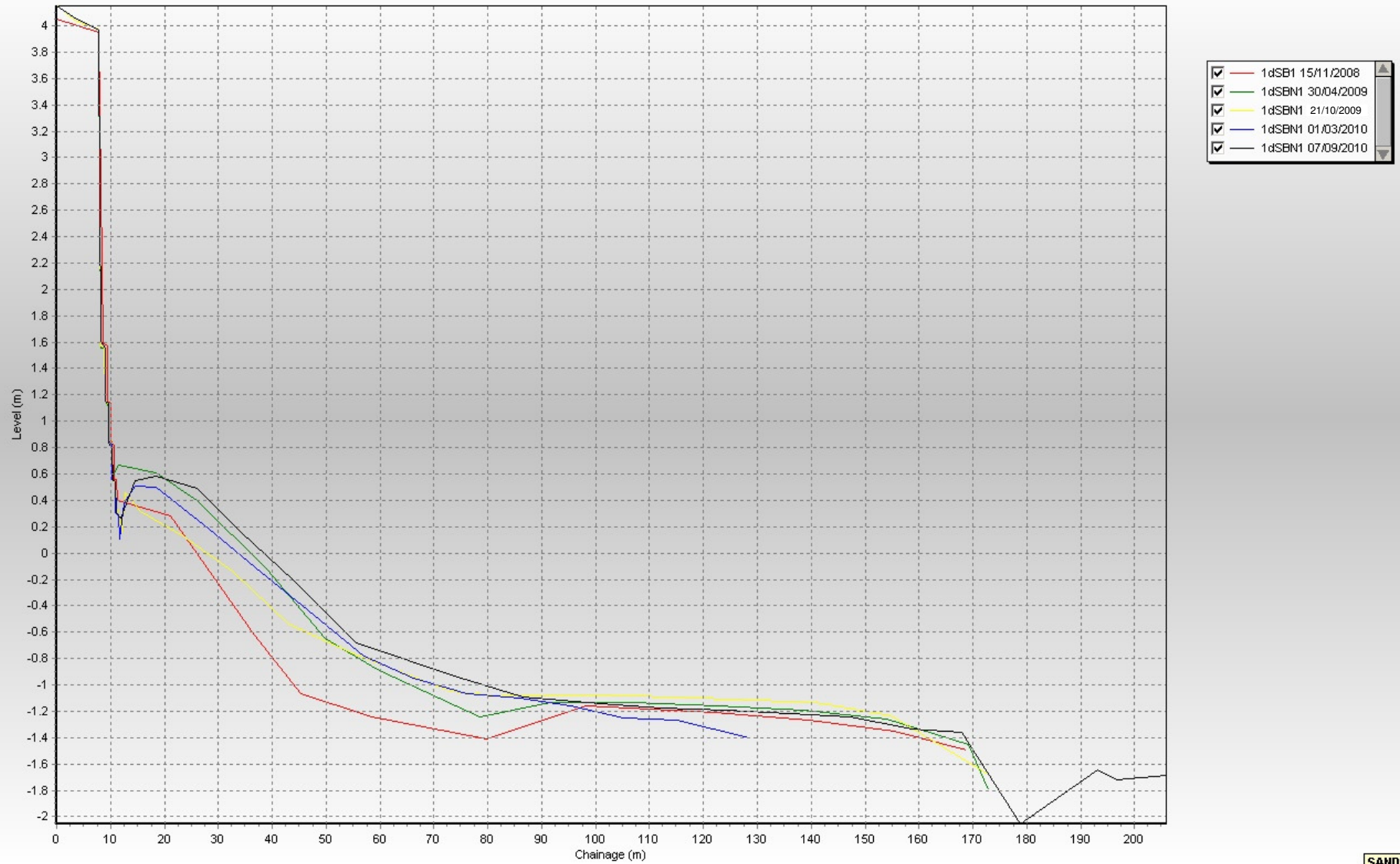
10.20

Rain No

Chainage (from base station)	Level AOD (m)
0	4.151
0.082	4.151
3.664	4.05
7.746	3.964
7.863	3.891
8.261	1.602
8.966	1.556
8.973	1.154
9.645	1.133
9.686	0.838
10.23	0.799
10.36	0.546
10.383	0.549
10.829	0.538
11.015	0.308
11.839	0.264
14.541	0.549
18.505	0.587
26.004	0.491
34.279	0.16
44.143	-0.213
55.649	-0.685
74.331	-0.939
86.533	-1.093
100.946	-1.142
112.242	-1.178
124.348	-1.196
135.964	-1.22
147.167	-1.245
158.729	-1.337
167.91	-1.363
178.847	-2.055
193.123	-1.645
196.651	-1.718
205.868	-1.69



Beach Profiles



Beach Profile

1dSBN2

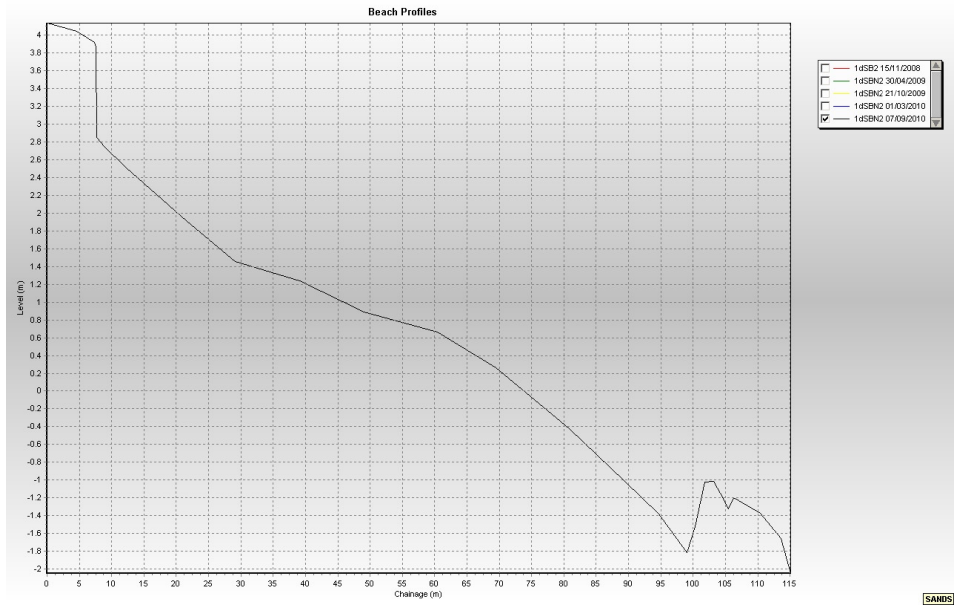
Date 07/09/2010
Wind
Summary Very windy
Easting 503616.346

Inspector
Sea State Rough & strong swell
Northing 490135.674

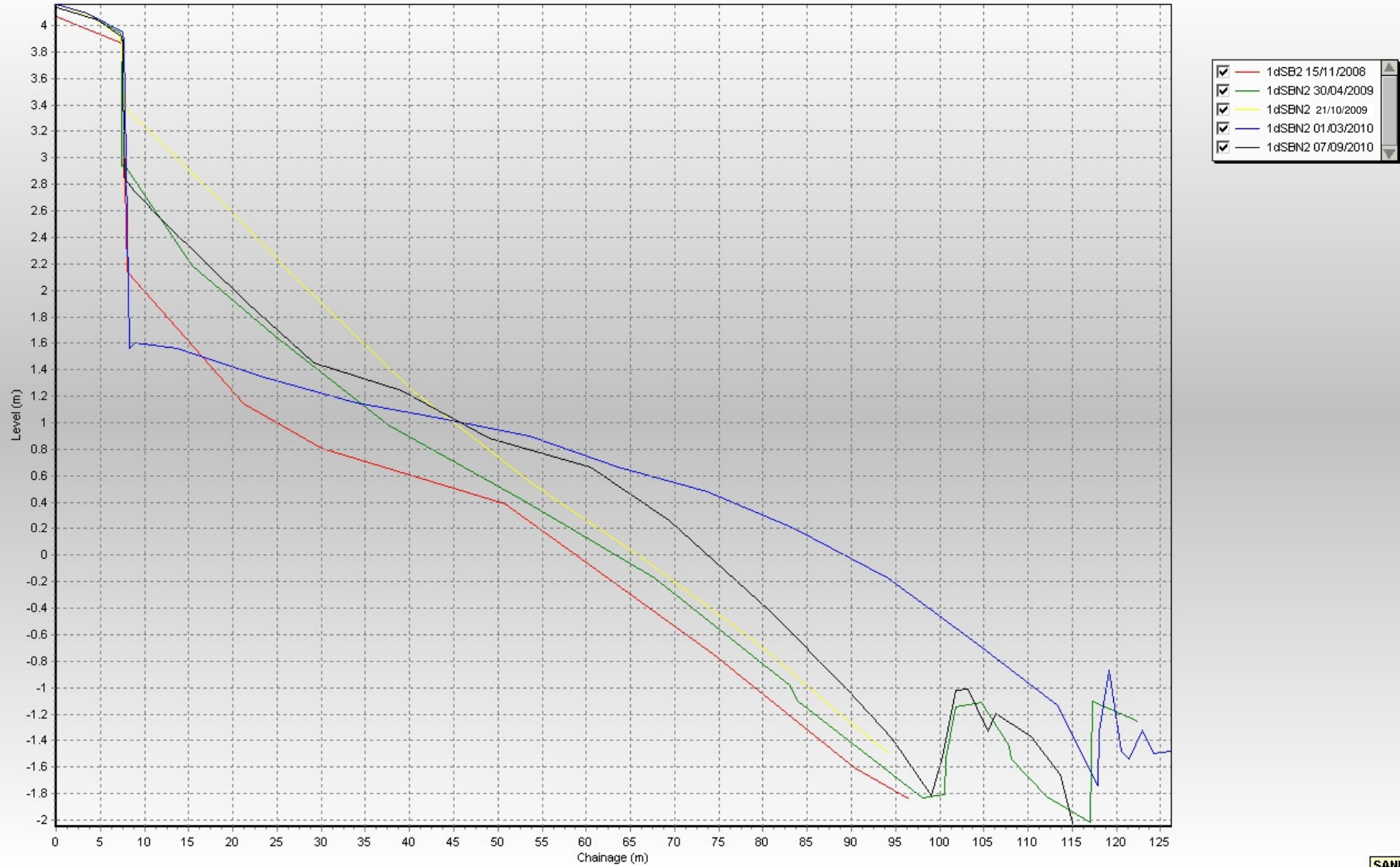
Low Tide (m)
Visibility -
Bearing 78

Low Tide Time 10.20
Rain No

Chainage (from base station)	Level AOD (m)
0	4.137
0.072	4.137
4.588	4.042
7.366	3.916
7.534	3.87
7.641	2.851
8.923	2.74
12.13	2.516
21.646	1.905
29.159	1.455
39.108	1.239
49.082	0.886
60.415	0.666
69.432	0.26
80.825	-0.421
89.462	-1.014
94.704	-1.386
99.099	-1.814
100.278	-1.525
101.856	-1.021
103.153	-1.014
104.235	-1.152
105.503	-1.326
106.281	-1.197
110.358	-1.372
113.588	-1.657
115.097	-2.05



Beach Profiles



Beach Profile

1dSBN3

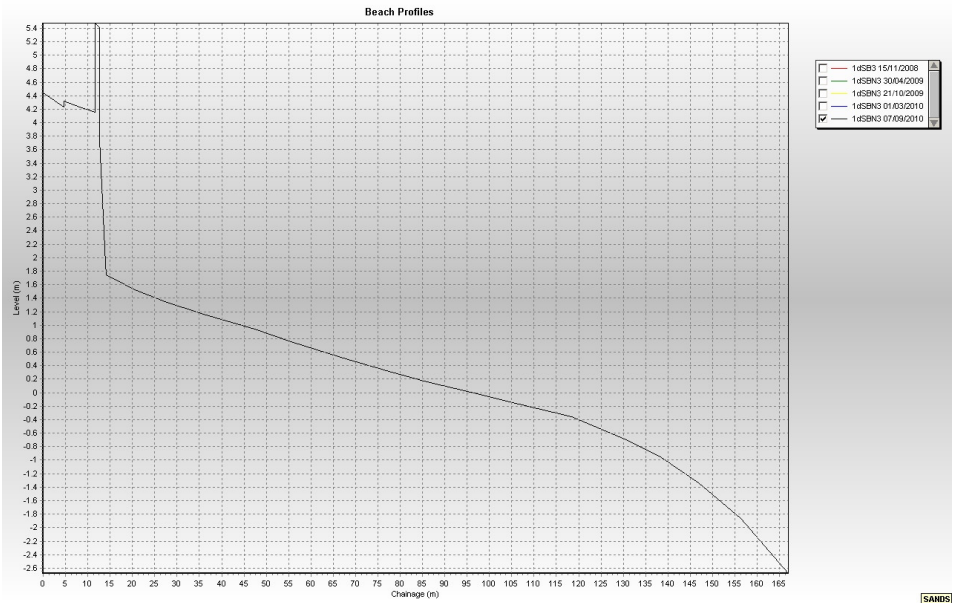
Date 07/09/2010
Wind
Summary Very windy
Easting 503803.958

Inspector
Sea State Rough & strong swell
Northing 489708.315

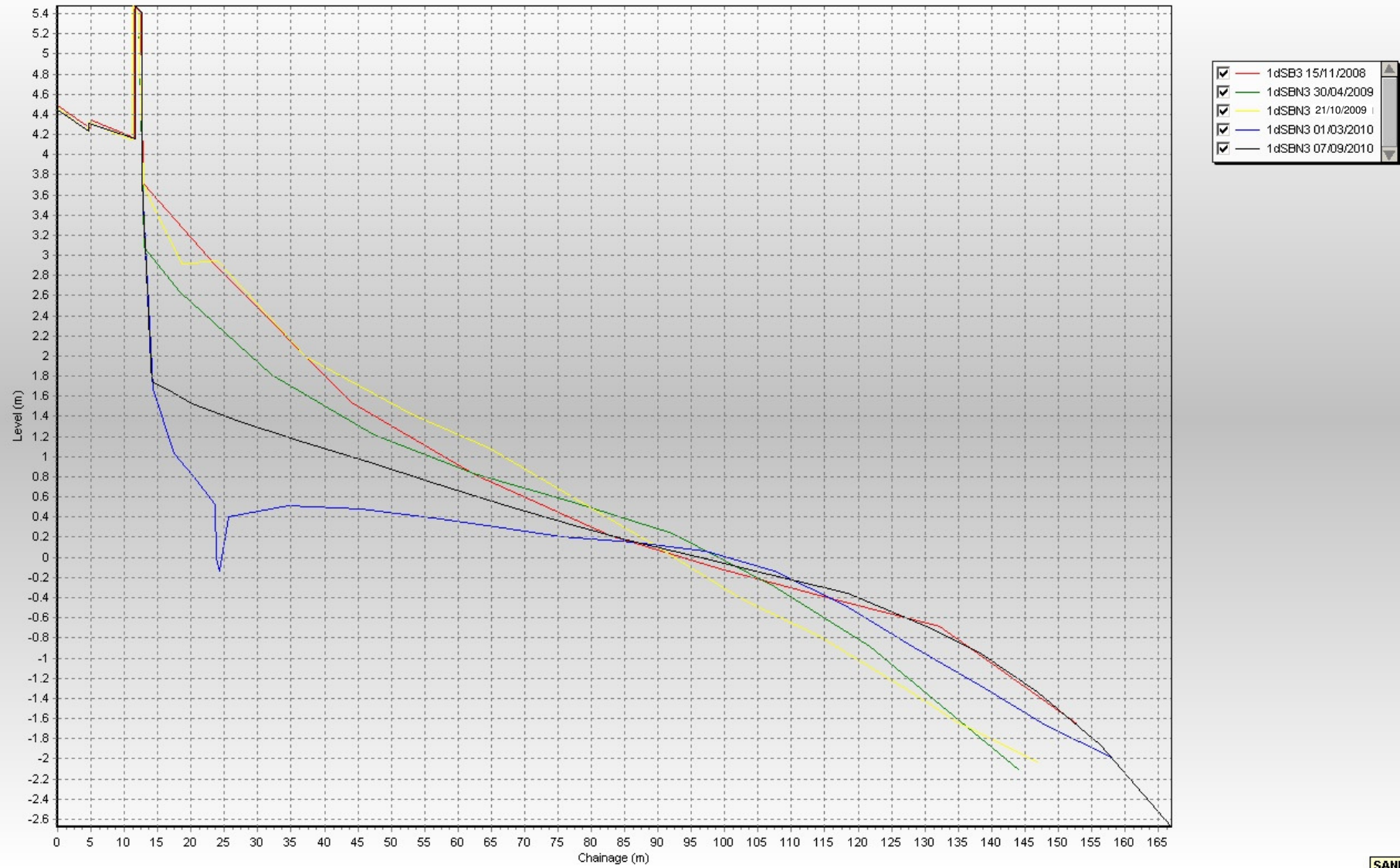
Low Tide (m)
Visibility -
Bearing 58

Low Tide Time 10.20
Rain No

Chainage (from base station)	Level AOD (m)
0	4.442
4.713	4.228
4.73	4.315
8.118	4.229
11.574	4.156
11.645	5.475
12.621	5.406
12.668	3.753
13.653	2.376
13.769	2.142
13.954	1.919
14.17	1.742
14.281	1.736
16.214	1.684
20.146	1.531
27.245	1.352
35.96	1.167
47.369	0.937
55.544	0.755
66.696	0.52
77.513	0.317
86	0.164
95.809	0.006
106.644	-0.173
118.394	-0.361
131.014	-0.707
138.494	-0.966
146.828	-1.34
156.376	-1.867
166.984	-2.678



Beach Profiles



Beach Profile

1dSBN4

Date 07/09/2010
Wind
Summary Very windy
Easting 504111.79

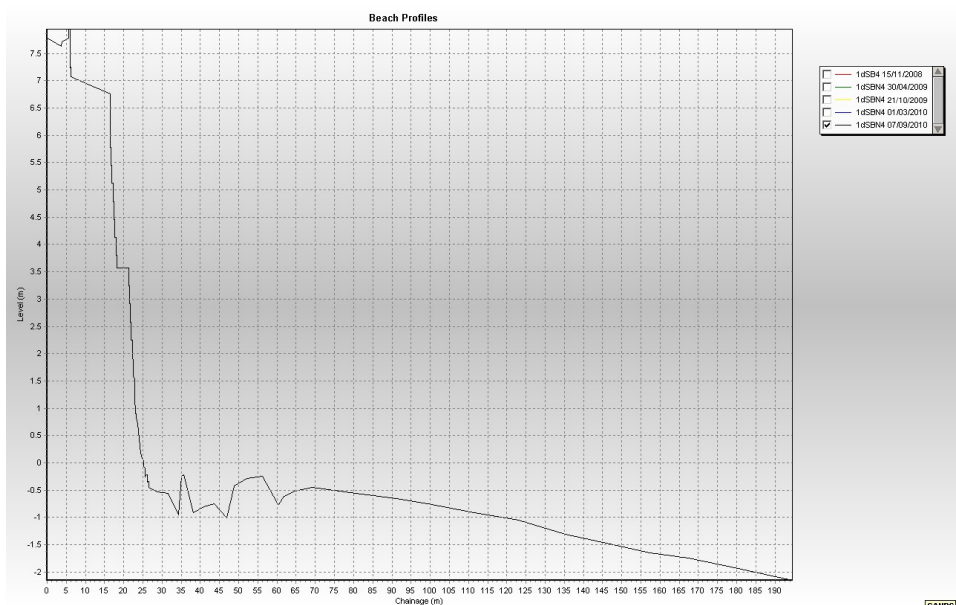
Inspector
Sea State Rough & strong swell
Northing 489397.699

Low Tide (m)
Visibility -
Bearing 38

Low Tide Time 10.20
Rain No

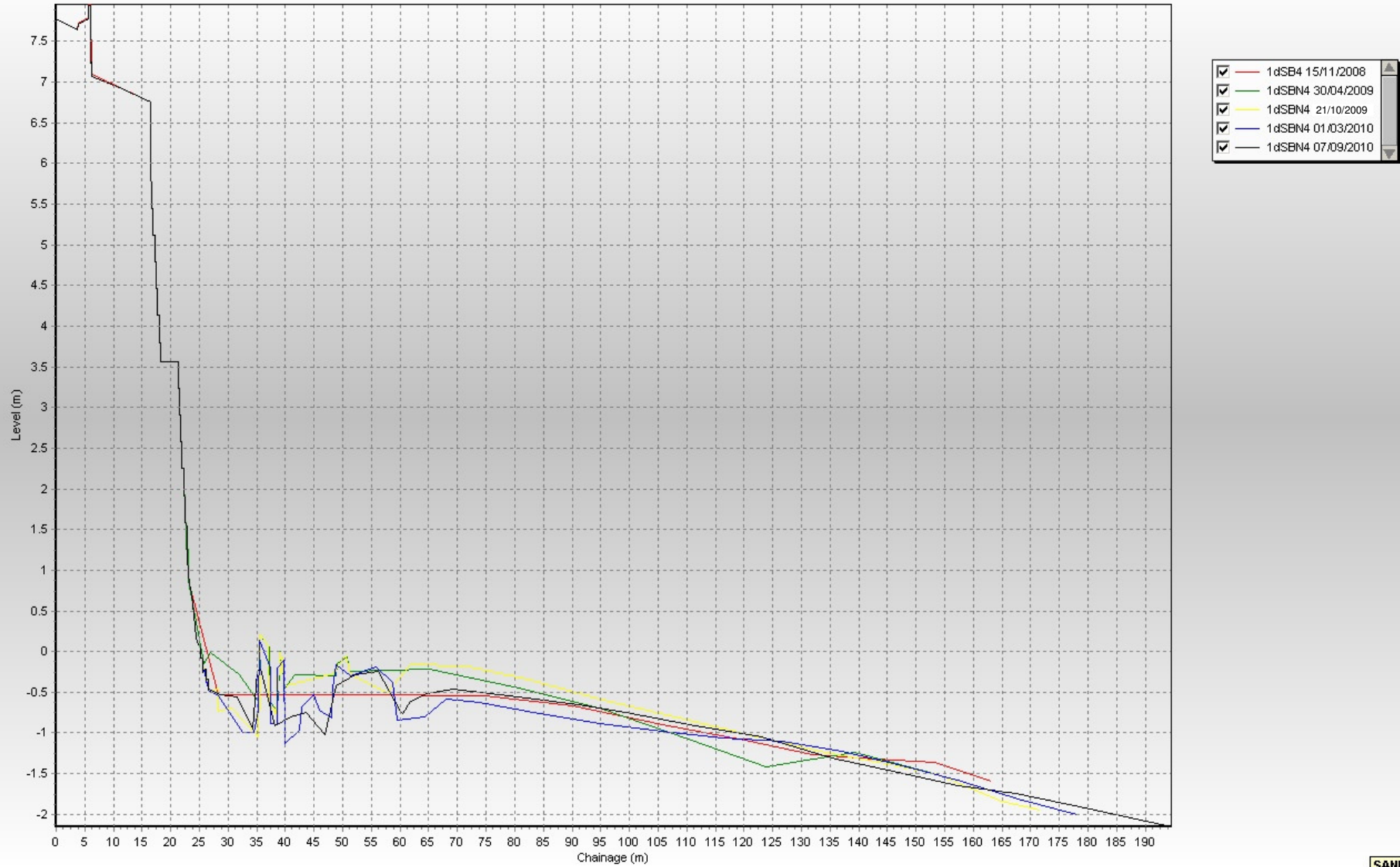
Chainage (from base station)	Level AOD (m)
0	7.781
0.007	7.781
3.744	7.638
3.785	7.717
5.615	7.784
5.69	7.945
5.915	7.94
6.03	7.239
6.115	7.246
6.22	7.072
11.017	6.929
16.156	6.776
16.474	6.757
16.479	5.781
16.678	5.78
16.678	5.45
16.927	5.45
16.928	5.12
17.178	5.12
17.178	4.79
17.428	4.79
17.428	4.46
17.678	4.46
17.679	4.13
17.928	4.13
17.929	3.8
18.178	3.8
18.178	3.57
21.228	3.57
21.229	3.24
21.476	3.24
21.478	2.91
21.727	2.91
21.729	2.58
21.977	2.58
21.979	2.25
22.227	2.25
22.266	1.924
22.482	1.898
22.54	1.584
22.782	1.54
22.79	1.242
22.945	1.229
23.129	0.906
23.29	0.896
23.301	0.826
23.635	0.726
24.465	0.172
24.754	0.078

25.194	0.046	48.907	-0.424
25.278	-0.074	52.163	-0.28
25.558	-0.092	56.231	-0.245
25.649	-0.254	59.975	-0.74
25.649	-0.22	60.513	-0.765
25.732	-0.23	61.796	-0.611
26.079	-0.218	64.783	-0.511
26.172	-0.348	69.152	-0.455
26.488	-0.343	80.569	-0.554
26.584	-0.455	91.089	-0.659
28.673	-0.528	100.457	-0.764
31.503	-0.56	110.43	-0.899
34.154	-0.912	122.934	-1.05
34.214	-0.947	135.28	-1.308
35.001	-0.248	146.929	-1.486
35.635	-0.216	157.388	-1.642
38.23	-0.917	167.375	-1.745
40.962	-0.801	180.393	-1.94
43.585	-0.754	194.523	-2.153
46.941	-1.014		



SANDS

Beach Profiles



SANDS

Beach Profile

1dSBN5

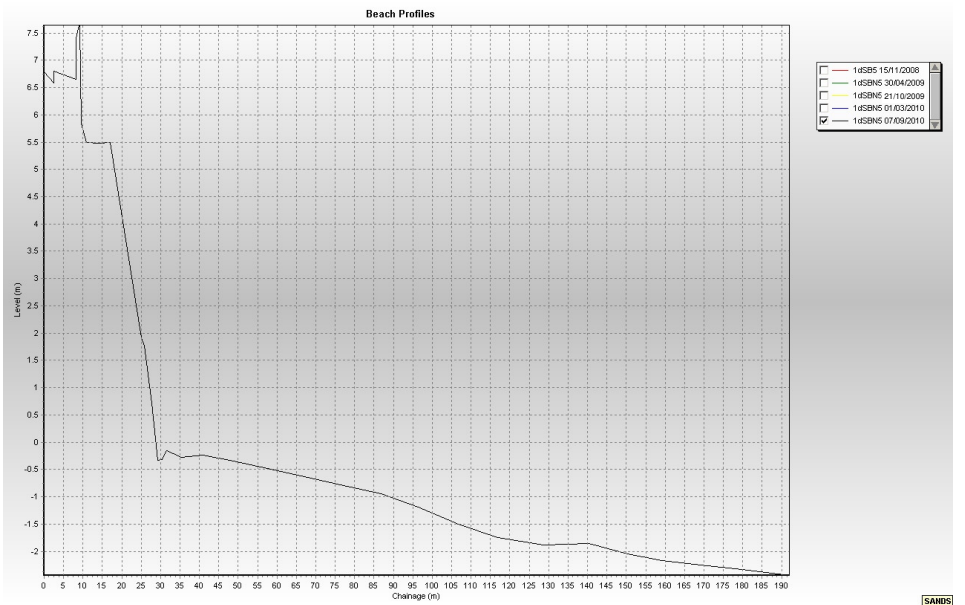
Date 07/09/2010
Wind
Summary Very windy
Easting 504515.599

Inspector
Sea State Rough & strong swell
Northing 489205.723

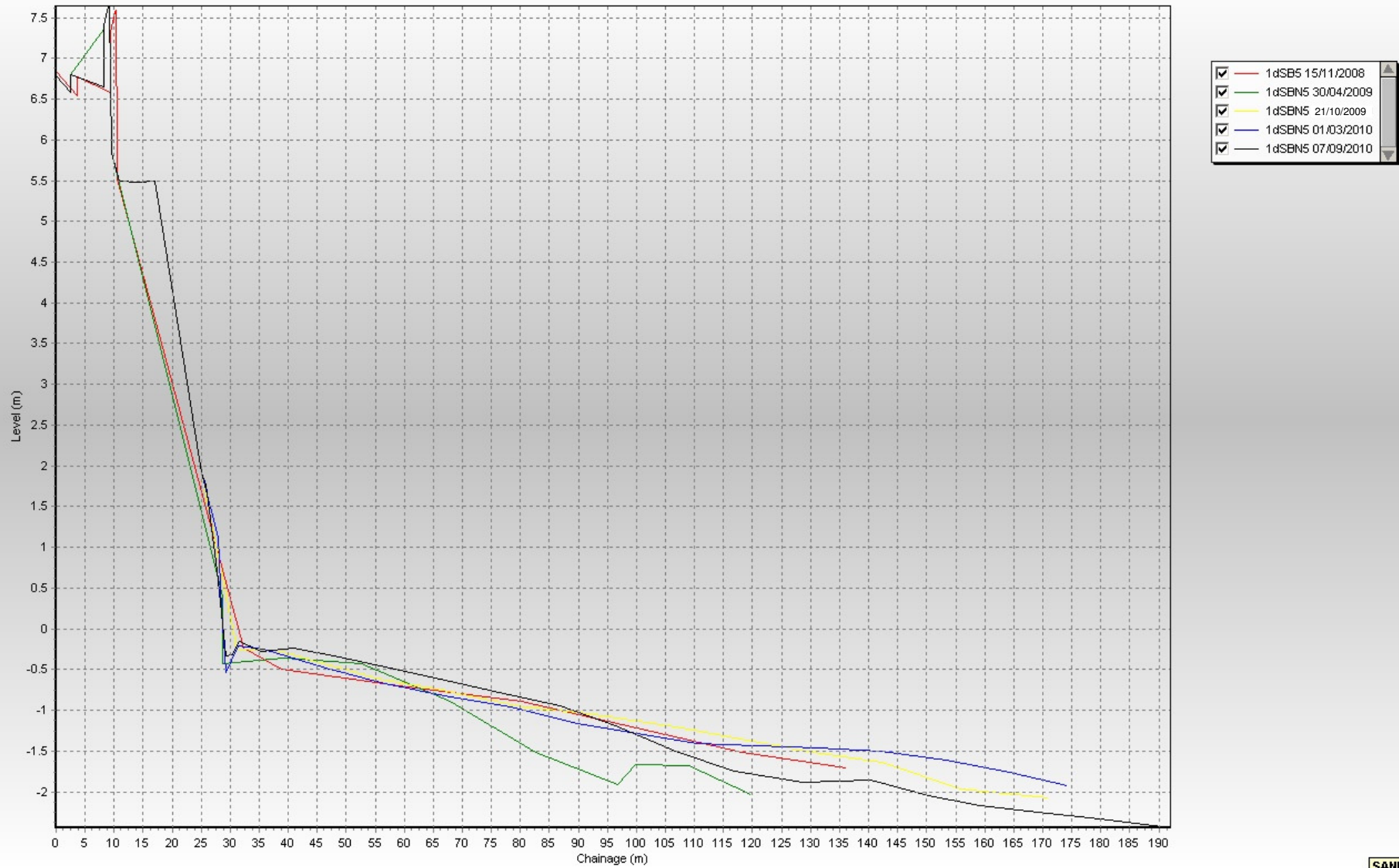
Low Tide (m)
Visibility -
Bearing 14

Low Tide Time 10.20
Rain No

Chainage (from base station)	Level AOD (m)
0	6.793
0.001	6.793
2.504	6.58
2.576	6.796
8.228	6.646
8.231	6.652
8.235	7.361
8.283	7.397
8.986	7.645
9.164	7.645
9.489	5.833
10.856	5.495
14.148	5.474
16.925	5.496
25.081	1.919
25.892	1.765
27.767	0.715
29.207	-0.334
30.492	-0.321
31.569	-0.152
35.447	-0.282
40.975	-0.235
48.754	-0.35
57.611	-0.487
69.641	-0.666
76.274	-0.776
86.854	-0.943
96.34	-1.19
106.751	-1.506
116.901	-1.747
128.66	-1.879
140.282	-1.863
150.29	-2.049
159.174	-2.174
169.259	-2.252
181.487	-2.352
192.002	-2.442



Beach Profiles



SANDS

Beach Profile

1dSBS1

Date 06/09/2010

Wind

Summary Fine & strong wind

Easting 504544.727

Inspector

Sea State Rough

Northing 488604.814

Low Tide (m)

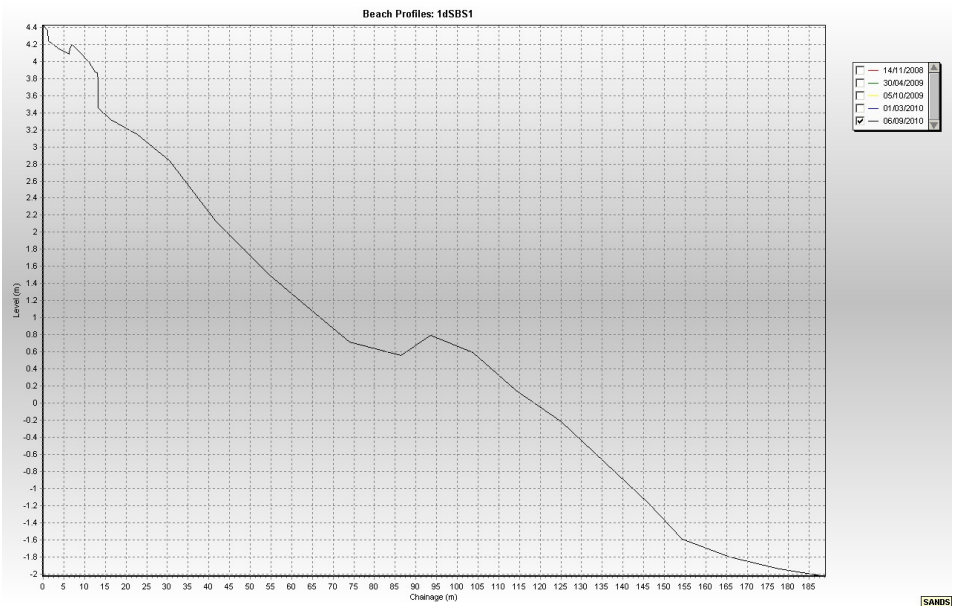
Visibility -

Bearing 120

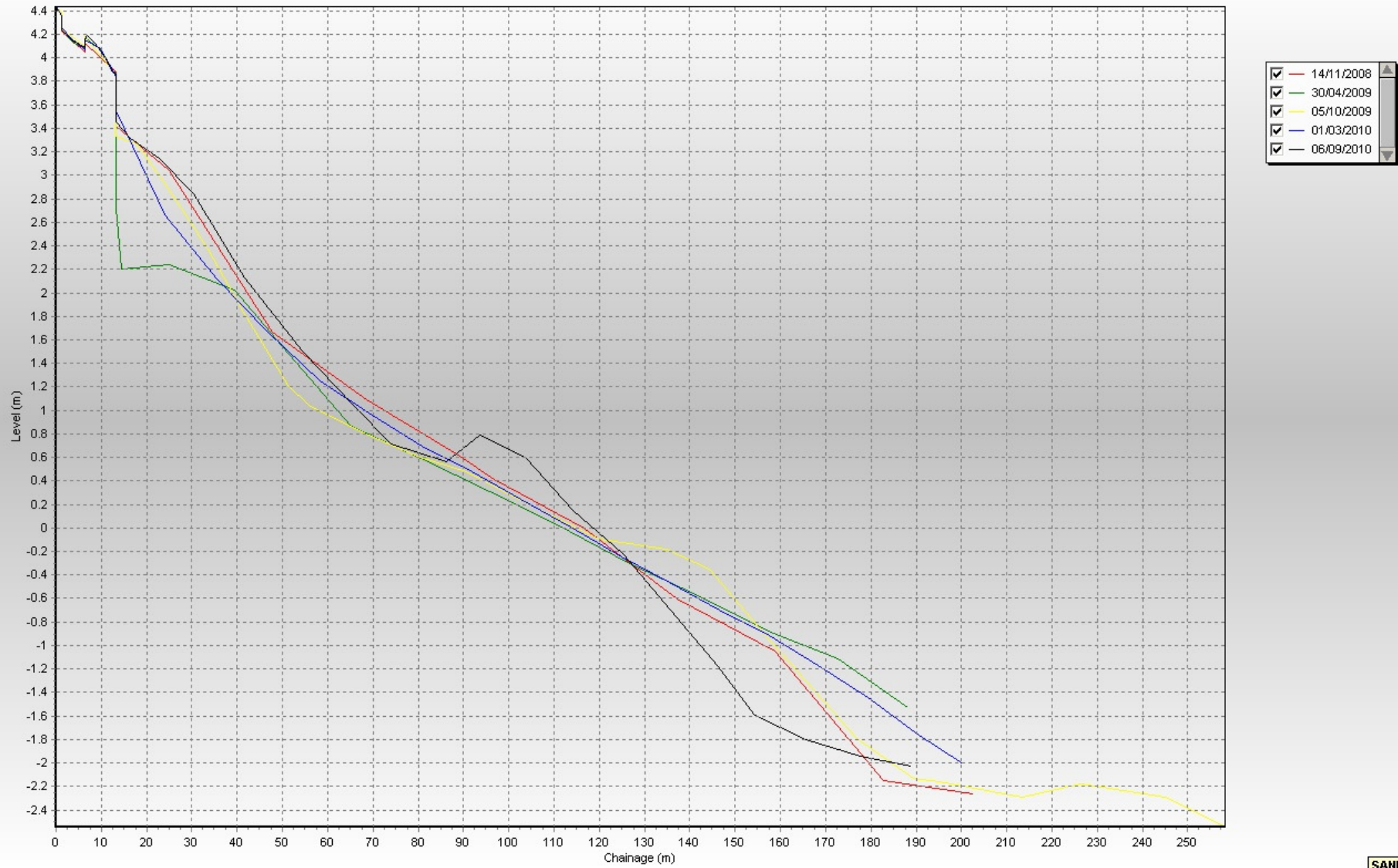
Low Tide Time 09.25

Rain No

Chainage (from base station)	Level AOD (m)
0	4.425
0.009	4.425
1.105	4.365
1.166	4.238
3.503	4.156
6.352	4.084
6.406	4.153
6.945	4.195
8.536	4.121
11.134	3.993
12.561	3.879
13.314	3.46
13.209	3.783
13.168	3.865
16.296	3.319
22.755	3.143
30.41	2.843
41.749	2.125
54.484	1.509
65.702	1.048
74.099	0.718
86.335	0.559
93.481	0.791
103.783	0.594
114.204	0.148
125.145	-0.221
135.679	-0.696
146.202	-1.176
154.311	-1.594
165.682	-1.806
177.686	-1.941
188.877	-2.029



Beach Profiles: 1dSBS1



Beach Profile

1dSBS2

Date 06/09/2010

Wind

Summary Fine & strong wind

Easting 504443.218

Inspector

Sea State Rough

Northing 488326.371

Low Tide (m)

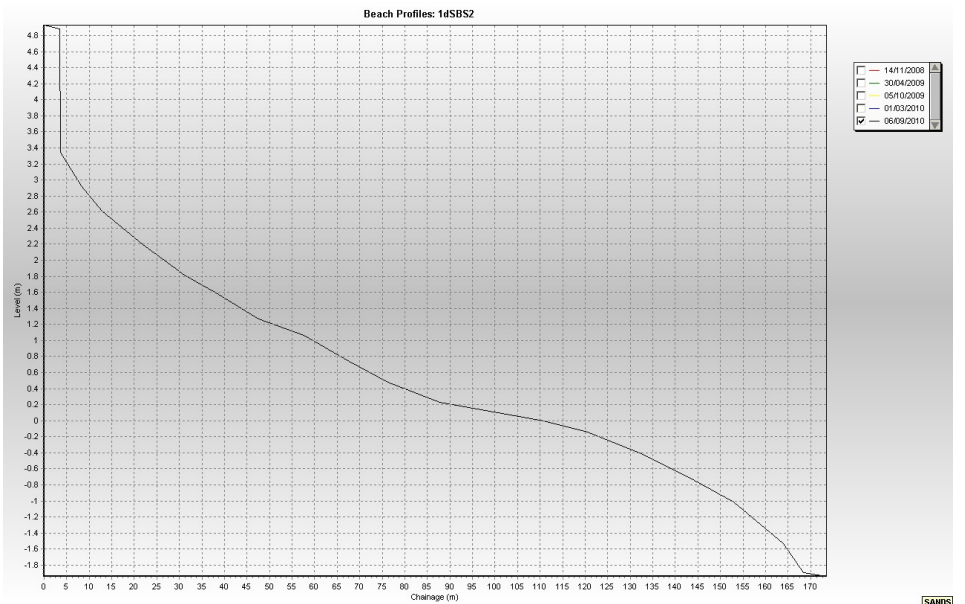
Visibility -

Bearing 105

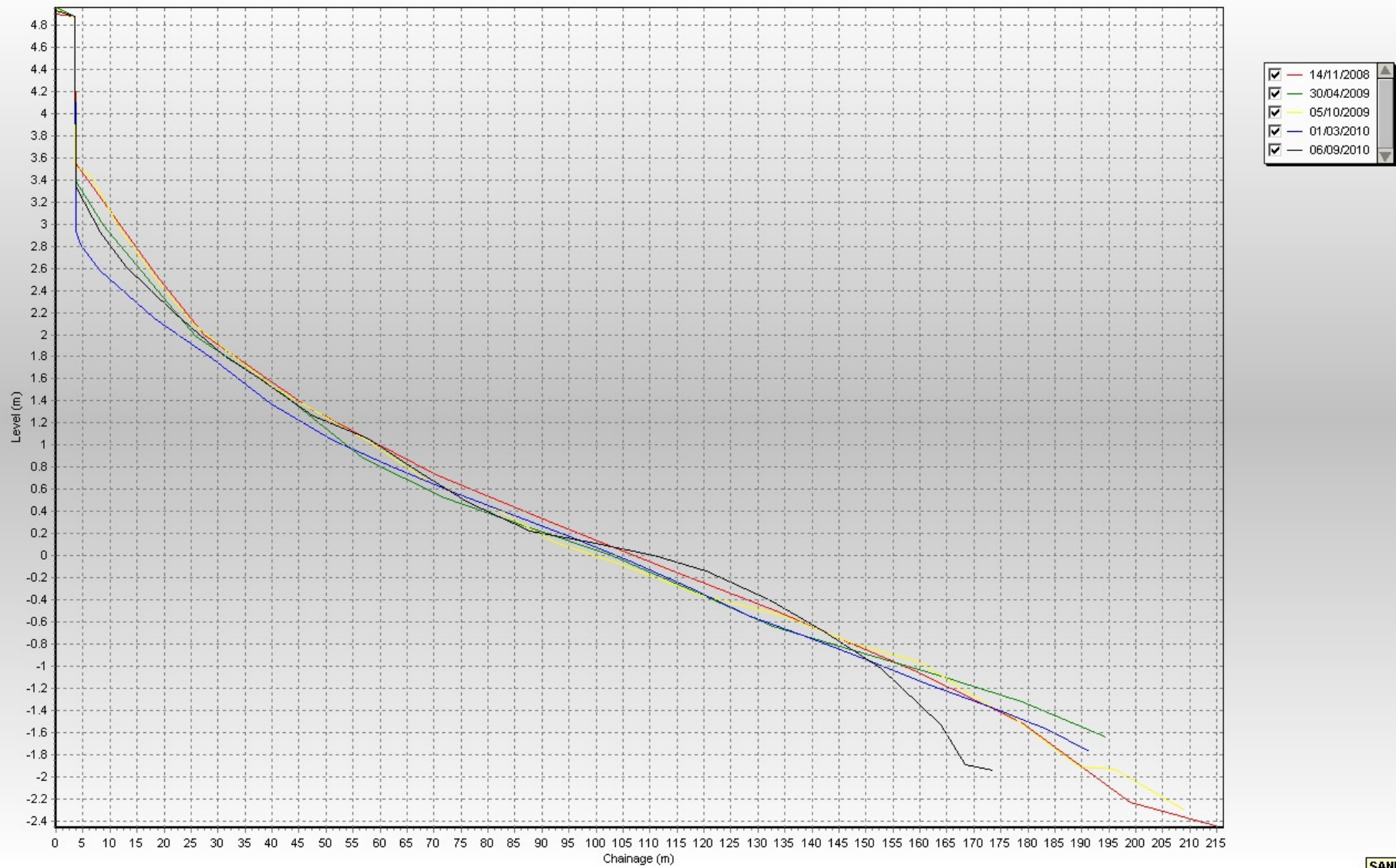
Low Tide Time 09.25

Rain No

Chainage (from base station)	Level AOD (m)
0	4.93
0.041	4.93
3.492	4.886
3.696	3.342
8.205	2.923
12.824	2.616
21.864	2.191
31.056	1.811
37.909	1.597
47.585	1.265
57.568	1.064
67.608	0.744
76.243	0.478
87.771	0.226
98.822	0.117
110.851	0.001
120.47	-0.138
132.014	-0.398
142.368	-0.688
152.881	-1.017
163.925	-1.533
168.383	-1.894
173.502	-1.94



Beach Profiles: 1dSBS2



SANDS

Beach Profile

1dSBS3

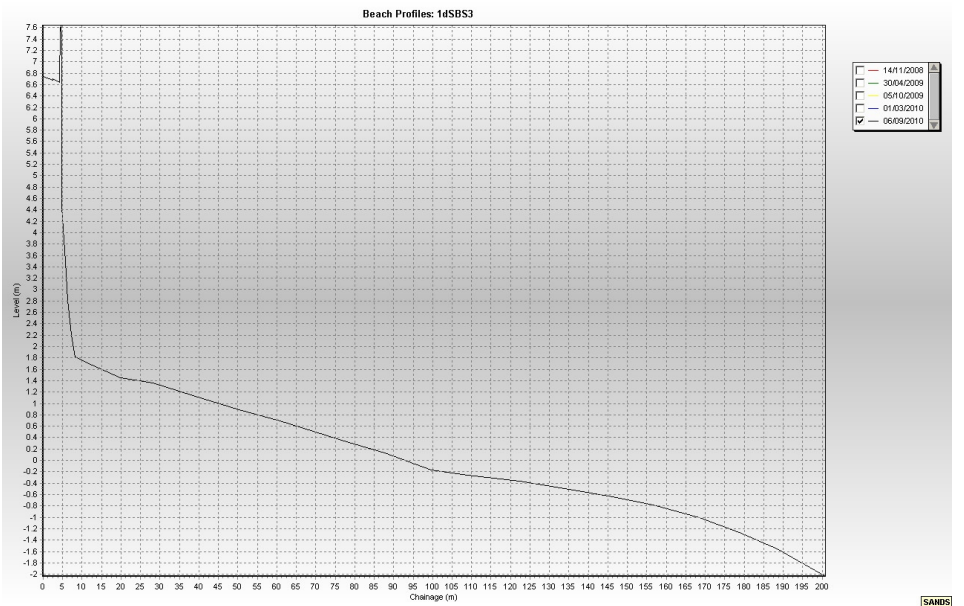
Date 06/09/2010
Wind
Summary Fine & strong wind
Easting 504423.086

Inspector
Sea State Rough
Northing 488057.66

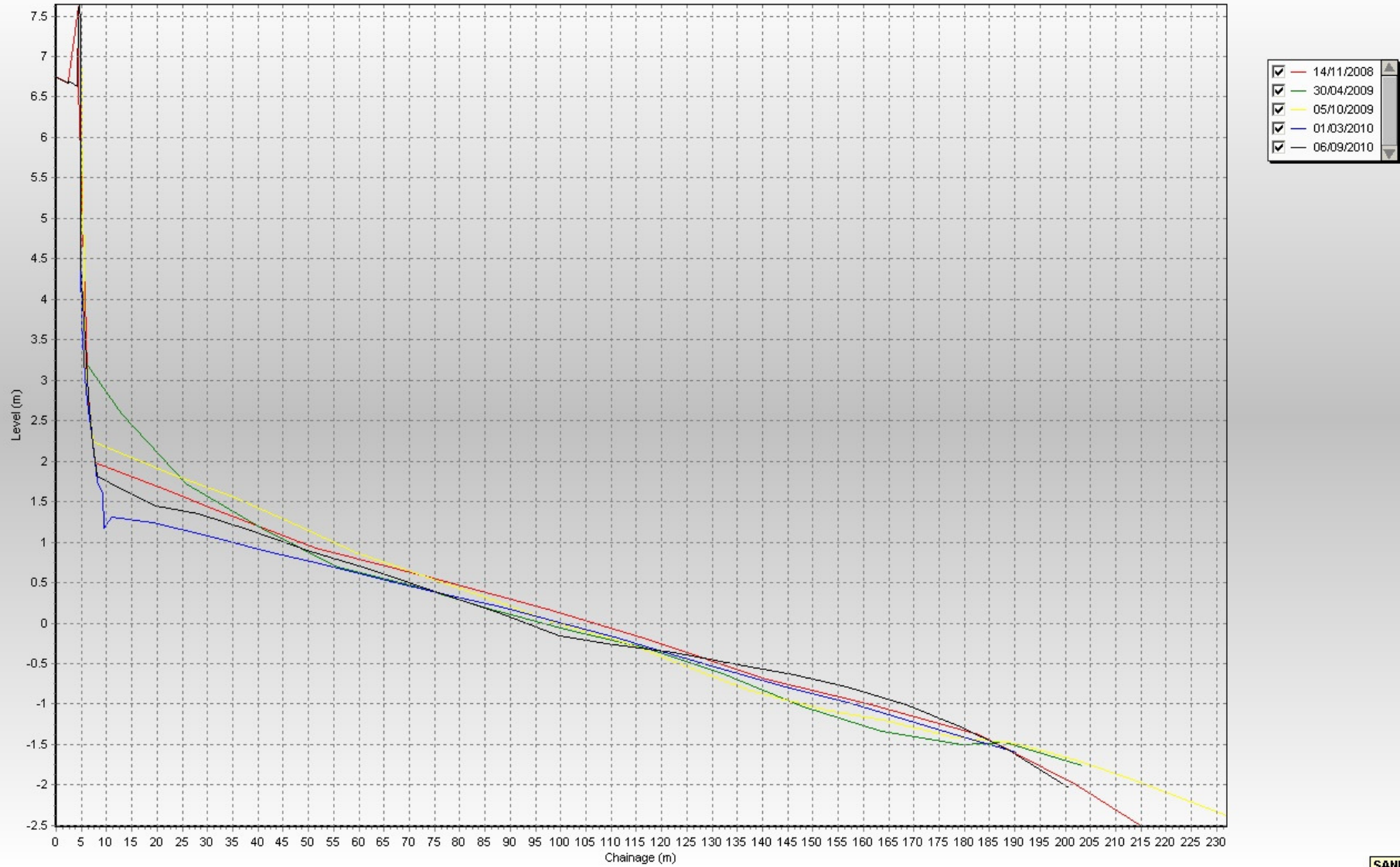
Low Tide (m)
Visibility -
Bearing 83

Low Tide Time 09.25
Rain No

Chainage (from base station)	Level AOD (m)
0	6.745
0.012	6.745
2.456	6.673
2.493	6.698
4.287	6.633
4.434	7.579
4.516	7.644
4.773	7.425
4.81	4.46
5.624	3.487
6.363	2.811
7.213	2.206
8.172	1.812
12.635	1.672
19.728	1.453
28.282	1.357
38.497	1.14
50.357	0.889
60.704	0.699
78.43	0.321
87.679	0.126
99.657	-0.163
108.971	-0.257
122.334	-0.365
135.121	-0.514
146.251	-0.639
156.636	-0.783
168.377	-1.002
178.681	-1.27
188.443	-1.556
200.849	-2.037



Beach Profiles: 1dSBS3



Beach Profile

1dSBS4

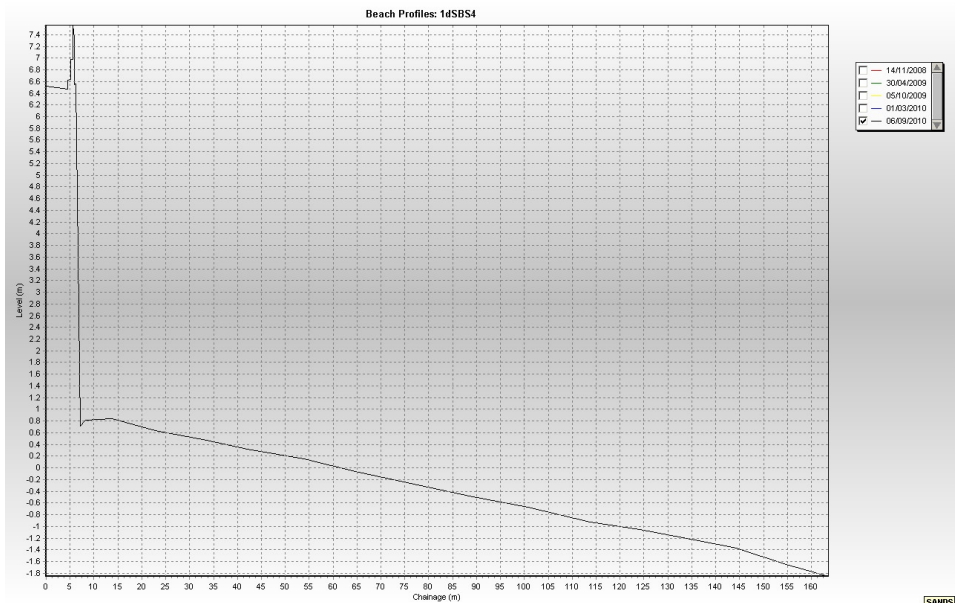
Date 06/09/2010
Wind
Summary Fine & strong wind
Easting 504494.785

Inspector
Sea State Rough
Northing 487816.983

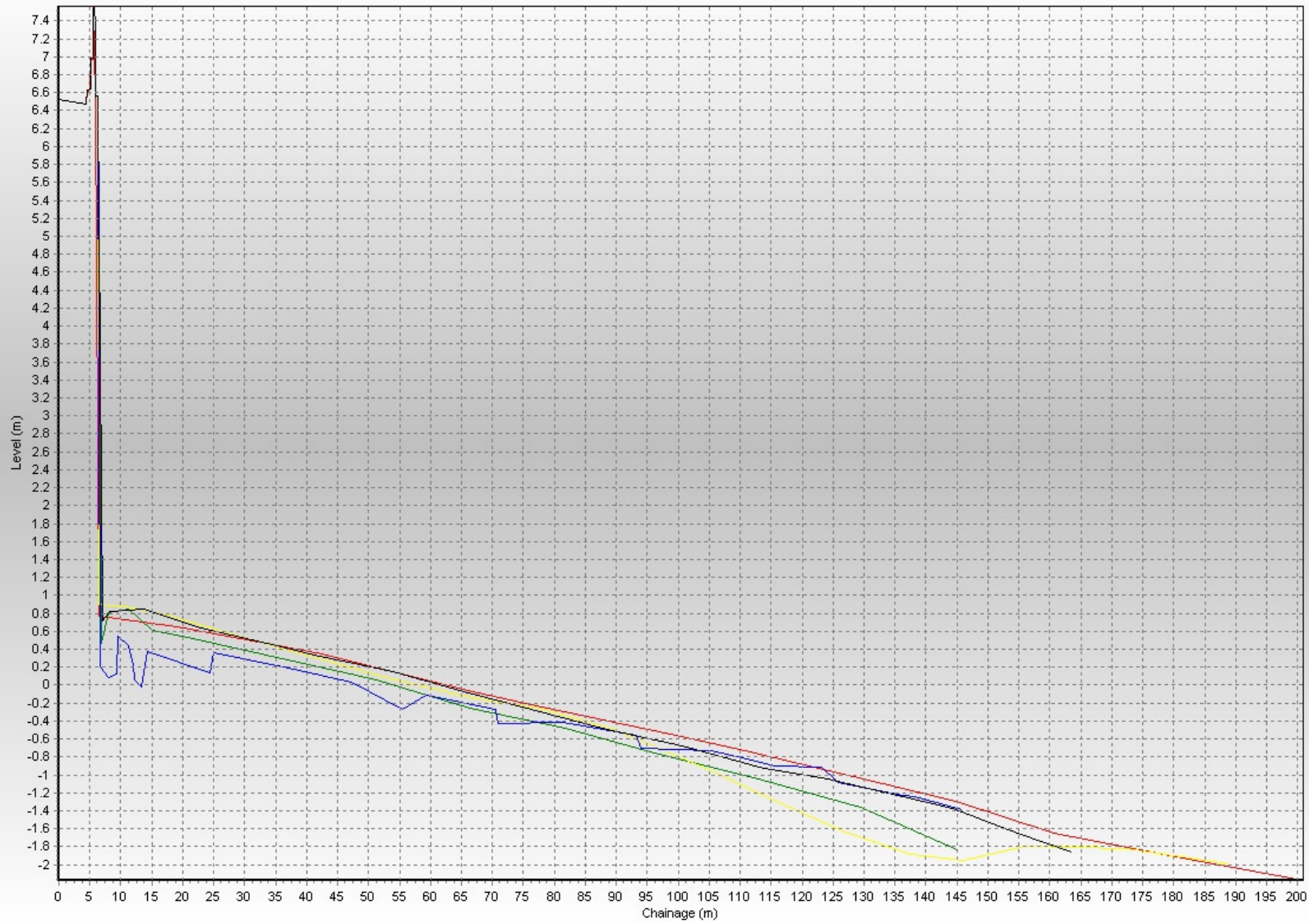
Low Tide (m)
Visibility -
Bearing 74

Low Tide Time 09.25
Rain No

Chainage (from base station)	Level AOD (m)
0	6.523
0.017	6.523
4.441	6.474
4.489	6.627
5.084	6.64
5.12	6.979
5.525	6.982
5.556	7.51
5.632	7.563
5.914	7.359
5.975	6.552
6.211	6.56
7.083	0.71
8.169	0.82
13.807	0.843
22.833	0.632
33.542	0.47
42.075	0.321
53.86	0.15
65.387	-0.073
76.206	-0.266
88.43	-0.487
100.704	-0.675
113.781	-0.922
124.111	-1.051
136.368	-1.243
144.361	-1.371
154.777	-1.655
163.577	-1.854



Beach Profiles: 1dSBS4



- 14/11/2008
- 30/04/2009
- 05/10/2009
- 01/03/2010
- 06/09/2010

SANDS

Beach Profile

1dCY1

Date 08/09/2010

Wind

Summary Fine & Breezy

Easting 506393.208

Inspector

Sea State Fair

Northing 484764.983

Low Tide (m)

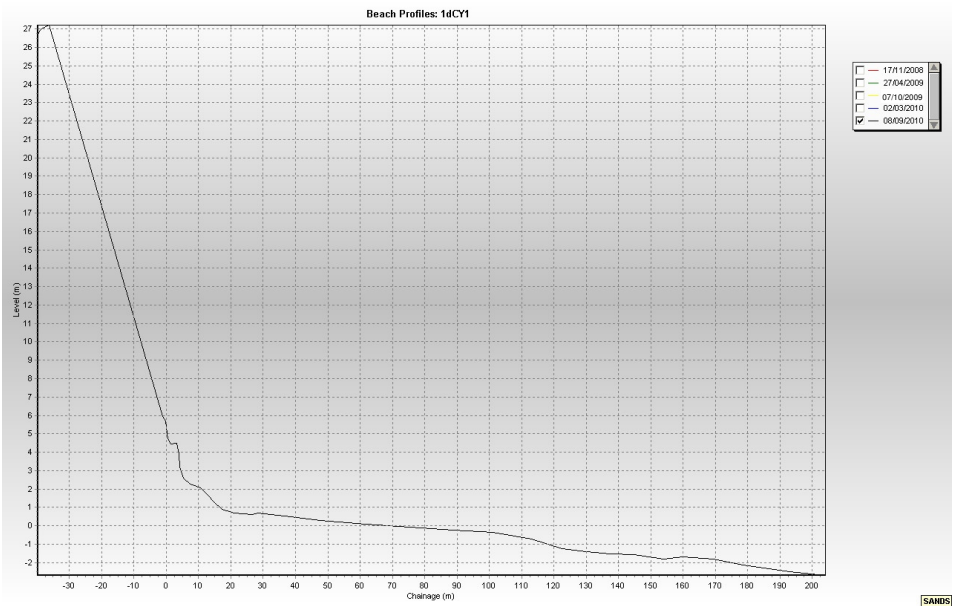
Visibility -

Bearing 43

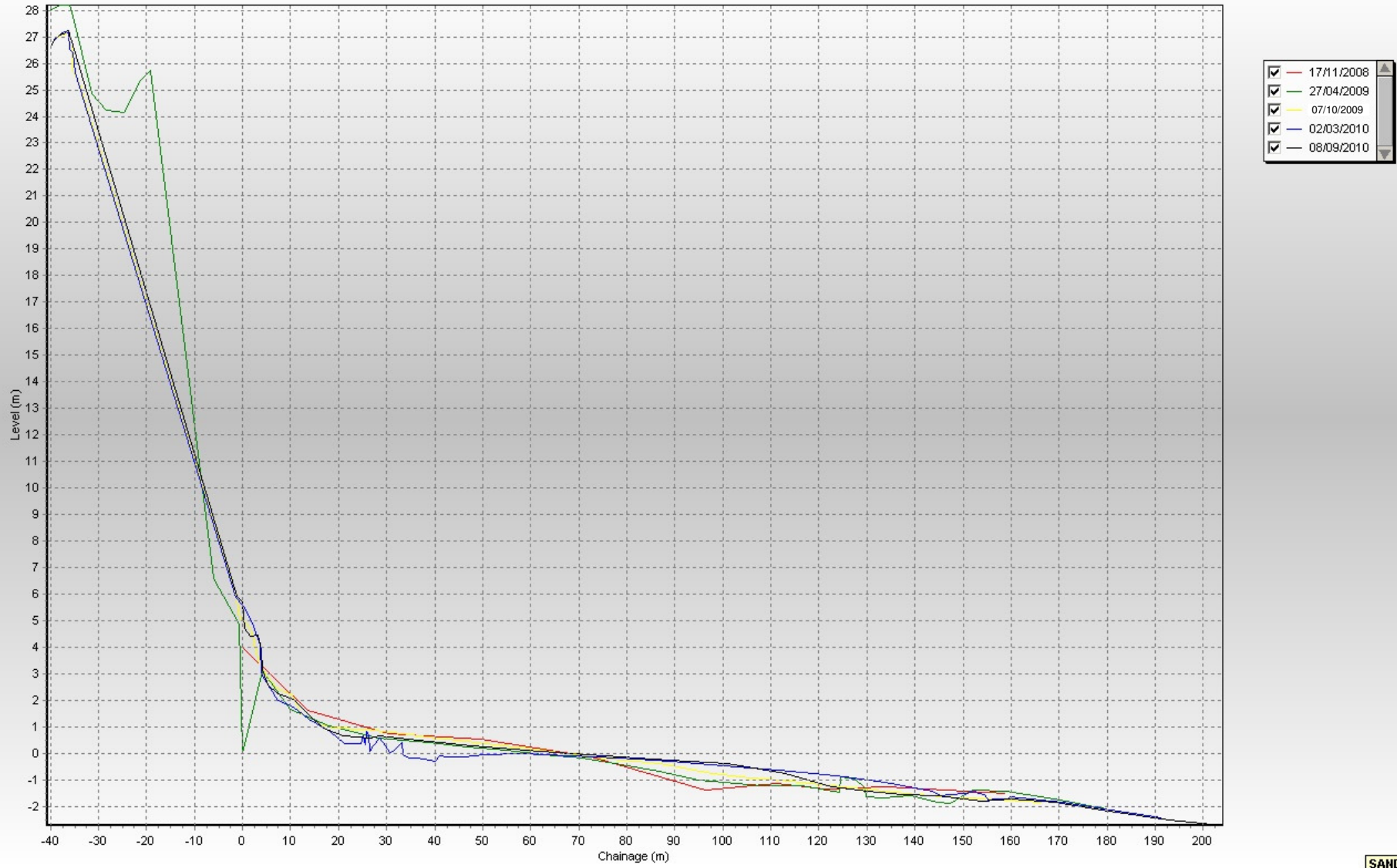
Low Tide Time 11.00

Rain No

Chainage (from base station)	Level AOD (m)
-39.731	26.688
-39.166	26.866
-39.009	26.925
-38.528	26.999
-37.719	27.104
-37.123	27.121
-36.565	27.21
-36.297	27.21
-1.231	5.933
-0.1	5.705
0.418	4.732
1.513	4.433
3.156	4.479
3.979	3.921
4.098	3.182
5.38	2.606
7.281	2.268
10.613	2.067
12.782	1.659
14.666	1.287
17.247	0.914
21.007	0.689
26.733	0.608
28.361	0.688
36.604	0.518
47.688	0.31
61.925	0.089
71.921	-0.043
88.905	-0.236
101.09	-0.364
113.082	-0.723
122.595	-1.253
130.053	-1.4
137.383	-1.52
144.679	-1.569
153.895	-1.789
159.943	-1.696
169.309	-1.804
178.585	-2.123
192.922	-2.497
204.062	-2.696



Beach Profiles: 1dCY1



SANDS

Beach Profile

1dCY2

Date 08/09/2010

Wind

Summary Fine & Breezy

Easting 506712.583

Inspector

Sea State Fair

Northing 484325.966

Low Tide (m)

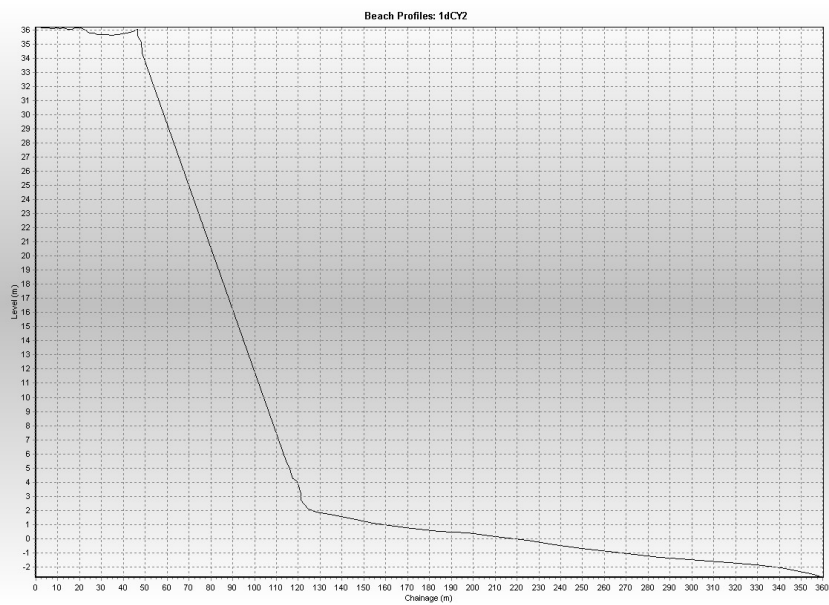
Visibility -

Bearing 38

Low Tide Time 11.00

Rain No

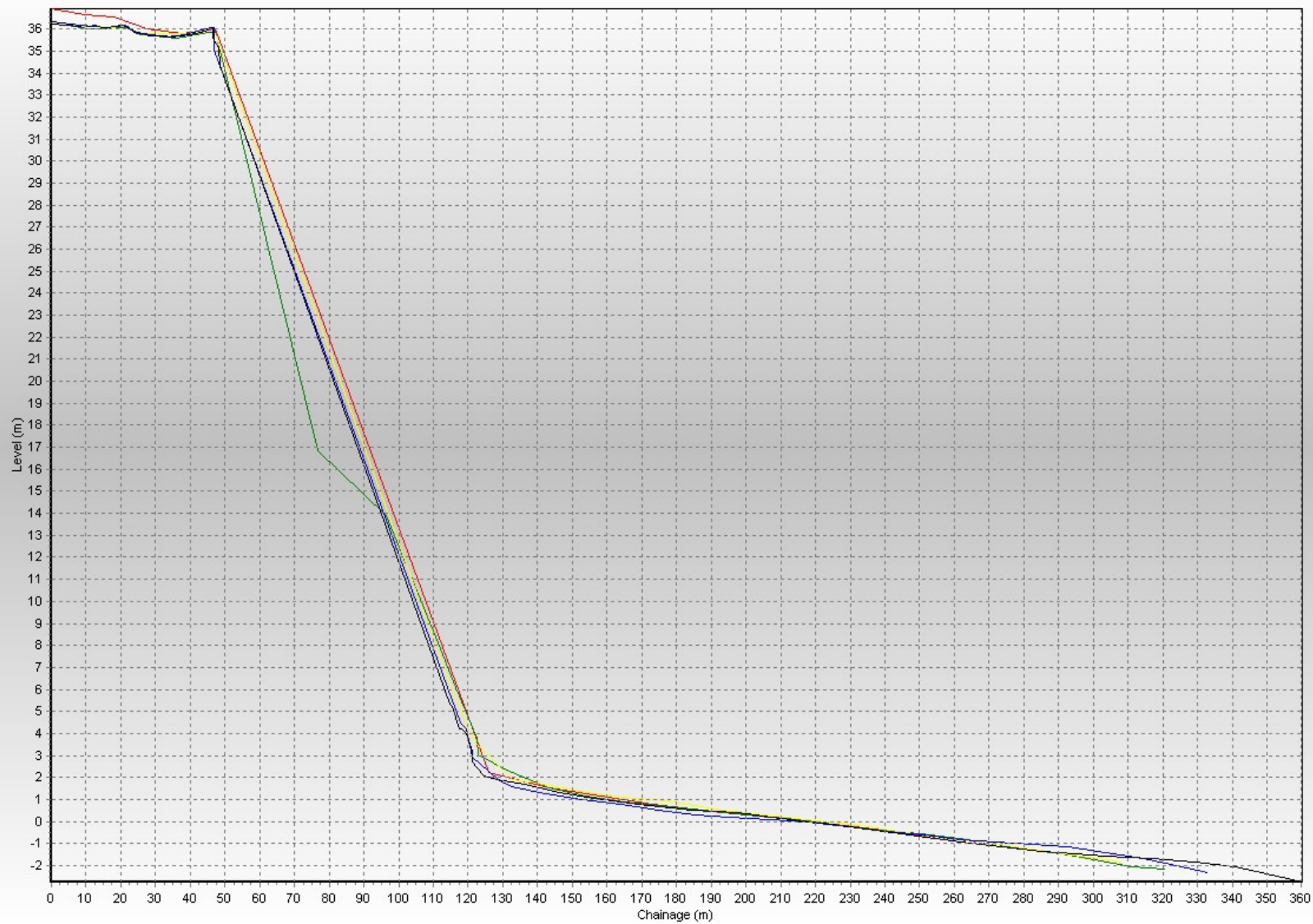
Chainage (from base station)	Level AOD (m)
0	36.219
0.037	36.219
8.304	36.102
9.534	36.188
10.987	36.113
12.49	36.16
14.671	36.045
16.129	36.072
17.928	36.144
20.521	36.164
22.114	36.075
24.522	35.803
26.506	35.784
28.096	35.707
29.957	35.702
32.138	35.672
34.336	35.636
37.434	35.679
39.736	35.725
41.684	35.813
44.166	35.914
46.489	36.058
46.664	35.613
48.088	35.172
48.471	34.352
114.689	5.355
115.258	5.214
115.771	5.038
116.254	4.959
116.517	4.71
117.56	4.221
118.287	4.201
119.394	4.018
119.947	3.848
121.141	3.181
121.349	2.692
122.698	2.446
124.695	2.077
128.481	1.895
136.169	1.69
146.456	1.329
154.208	1.103
169.013	0.78
184.317	0.487
197.568	0.384
210.282	0.136
224.765	-0.115
237.415	-0.415
249.549	-0.679
261.669	-0.909
279.222	-1.247
285.044	-1.347
290.318	-1.41
303.473	-1.558
316.628	-1.68
329.131	-1.834
340.811	-2.078
354.383	-2.516
360.174	-2.754



<input type="checkbox"/>	17/11/2008
<input type="checkbox"/>	27/04/2009
<input type="checkbox"/>	07/16/2009
<input type="checkbox"/>	02/03/2010
<input checked="" type="checkbox"/>	08/09/2010

SMBDS

Beach Profiles: 1dCY2



- 17/11/2008
- 27/04/2009
- 07/10/2009
- 02/03/2010
- 08/09/2010

SANDS

Beach Profile

1dCY3

Date 08/09/2010

Wind

Summary Fine & Breezy

Easting 507242.203

Inspector

Sea State Fair

Northing 484080.896

Low Tide (m)

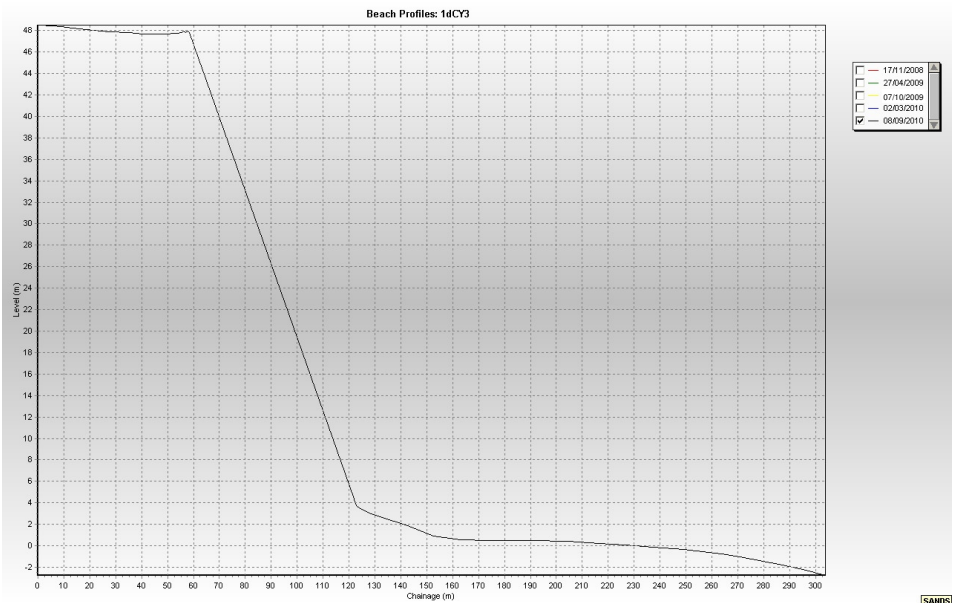
Visibility -

Bearing 42

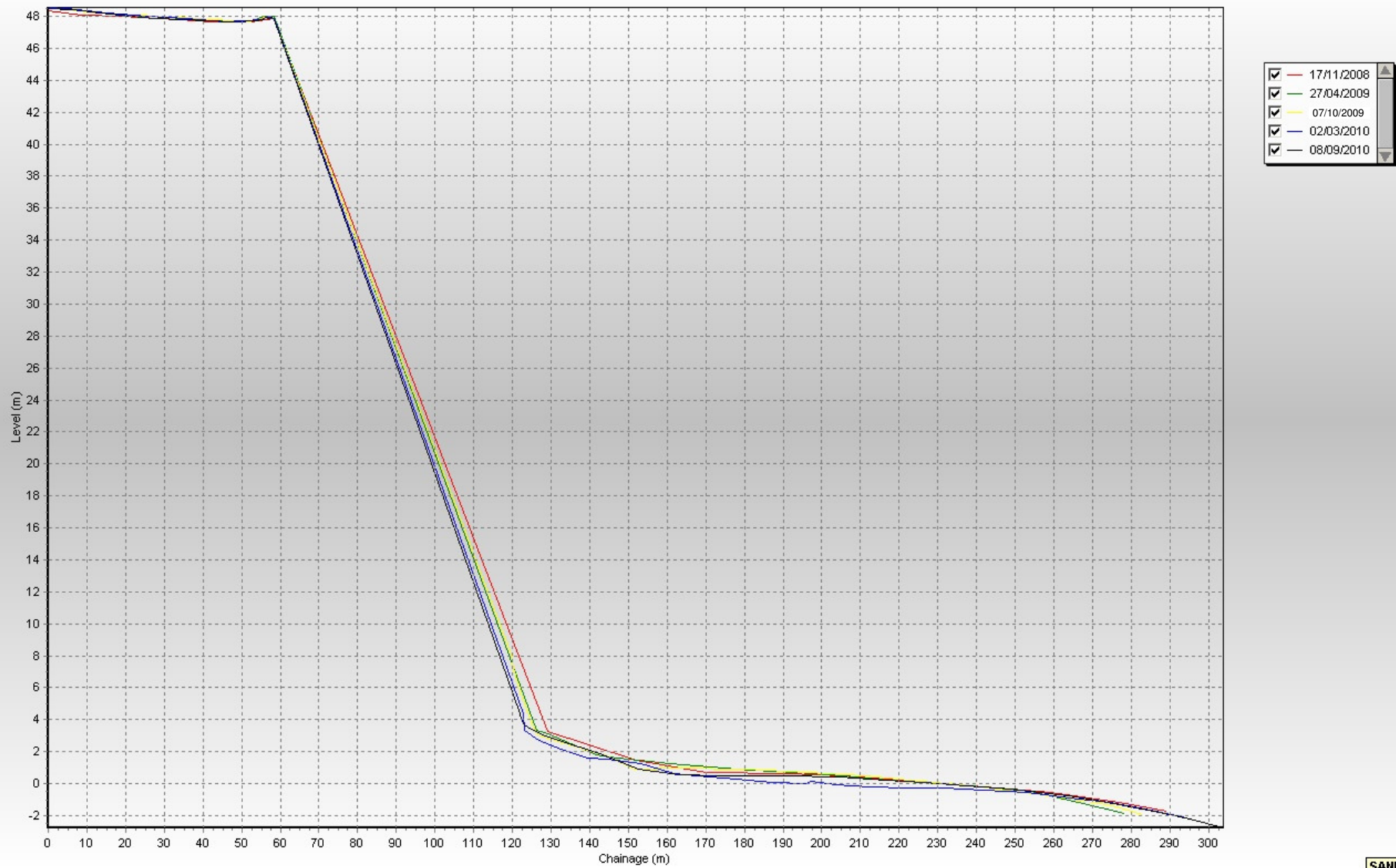
Low Tide Time 11.00

Rain No

Chainage (from base station)	Level AOD (m)
0	48.504
0.076	48.504
5.968	48.442
15.895	48.126
27.265	47.894
35.23	47.822
40.292	47.699
48.535	47.646
53.928	47.727
55.441	47.796
56.038	47.968
57.038	47.834
57.773	47.919
58.401	47.82
122.085	4.384
122.388	4.025
123.033	3.697
124.02	3.555
127.851	3.073
132.051	2.695
142.646	1.858
152.585	0.882
162.887	0.559
173.919	0.464
178.157	0.515
190.353	0.499
204.481	0.425
216.576	0.243
226.506	0.105
241.113	-0.198
249.112	-0.347
263.731	-0.789
272.447	-1.137
285.691	-1.716
295.106	-2.194
303.822	-2.765



Beach Profiles: 1dCY3



SANDS

Beach Profile

1dFB1

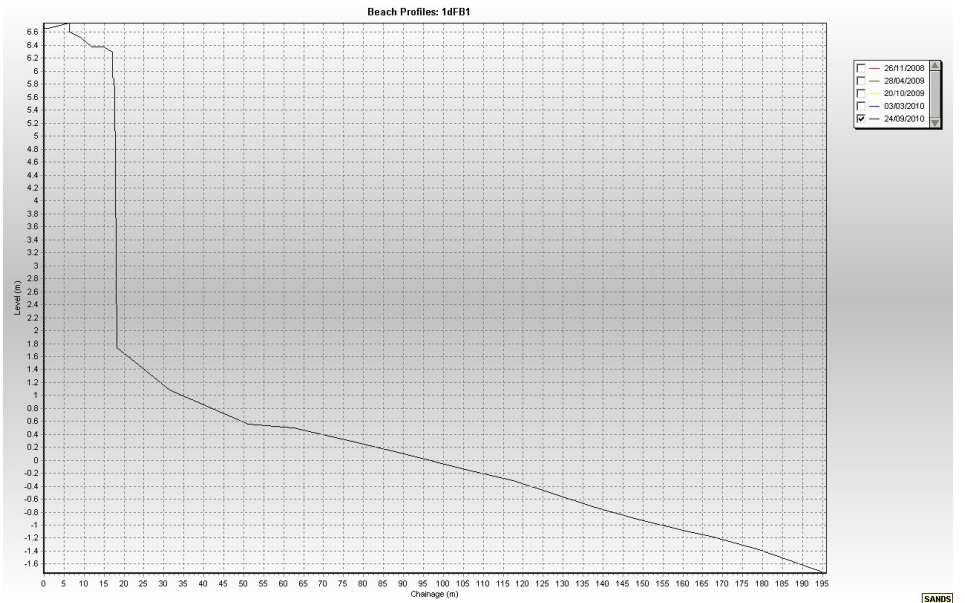
Date 24/09/2010
 Wind
 Summary Fine
 Easting 511989.528

Inspector
 Sea State Calm
 Northing 480590.964

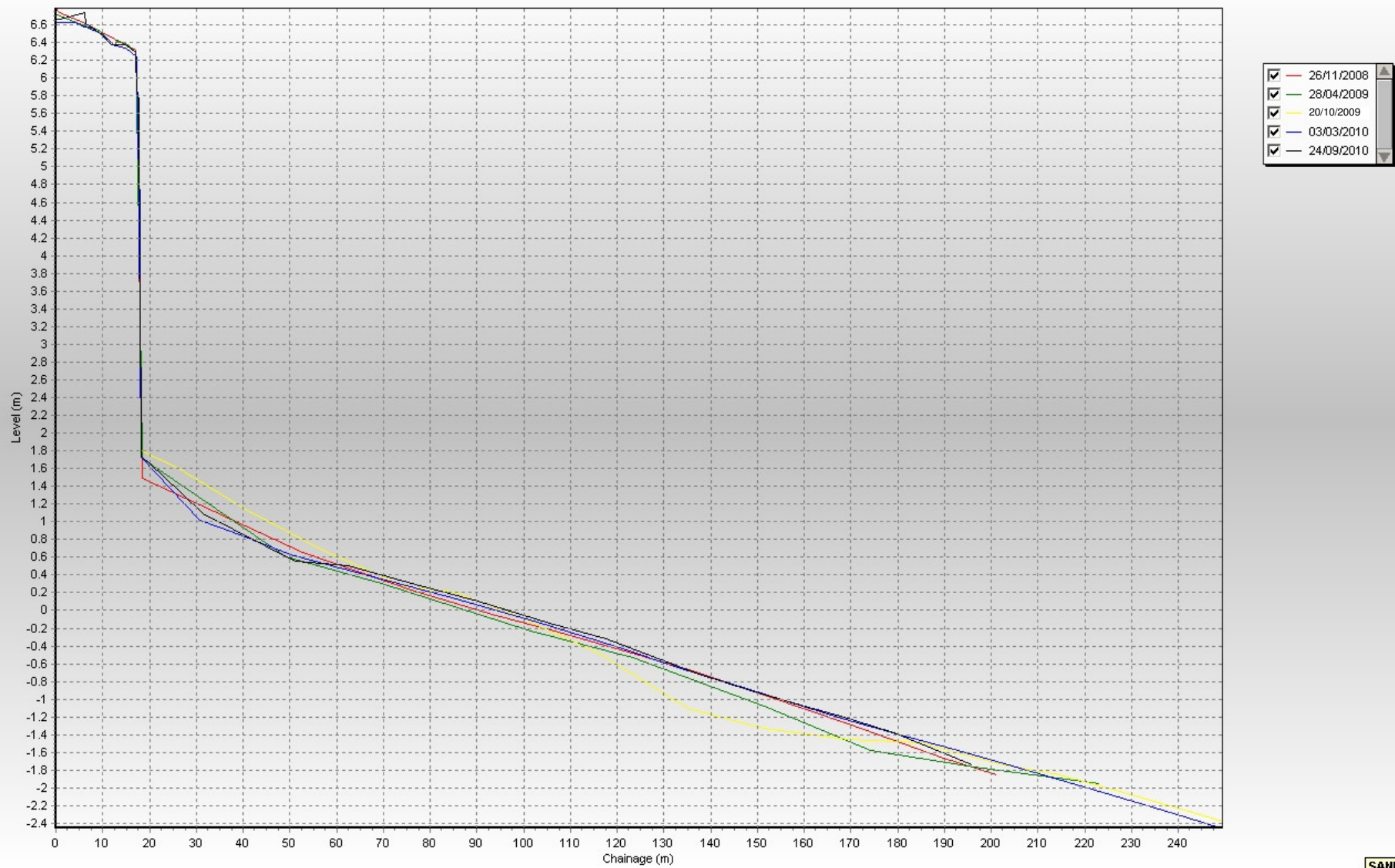
Low Tide (m)
 Visibility -
 Bearing 100

Low Tide Time
 10.00 – 12.00
 Rain No

Chainage (from base station)	Level AOD (m)
0	6.667
1.043	6.667
6.247	6.743
6.271	6.609
9.342	6.51
11.898	6.371
12.614	6.373
14.848	6.371
16.397	6.314
17.1	6.3
17.136	6.224
17.196	5.904
17.389	5.886
17.516	5.813
17.667	5.749
18.132	1.739
22.602	1.525
31.495	1.088
51.181	0.553
62.4	0.503
76.944	0.289
90.263	0.104
105.441	-0.145
117.502	-0.318
137.472	-0.719
148.61	-0.909
160.816	-1.089
167.683	-1.185
179.047	-1.376
195.963	-1.745



Beach Profiles: 1dFB1



SANDS

Beach Profile

1dFB2

Date 24/09/2010
 Wind
 Summary Fine
 Easting 512005.564

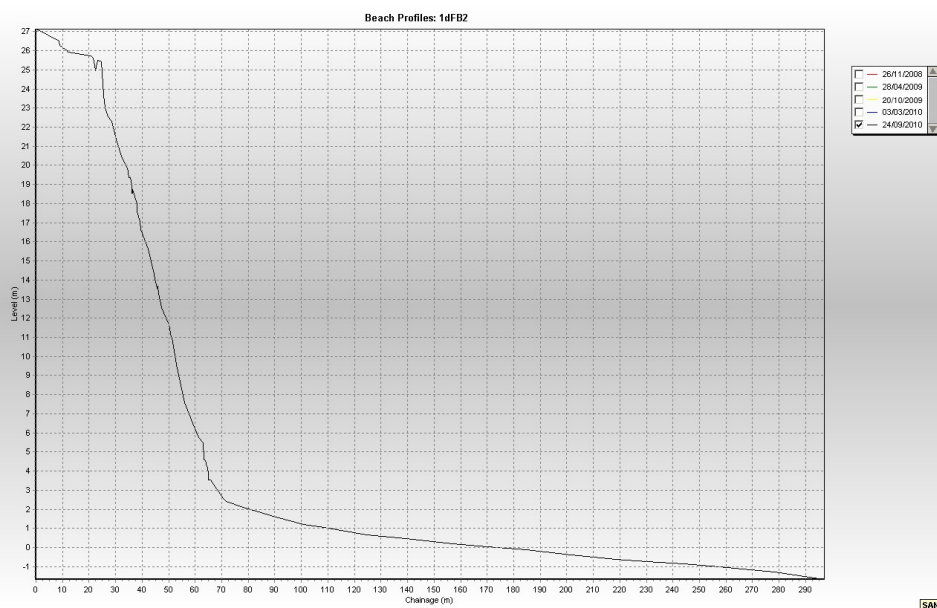
Inspector
 Sea State Calm
 Northing 479181.575

Low Tide (m)
 Visibility -
 Bearing 77

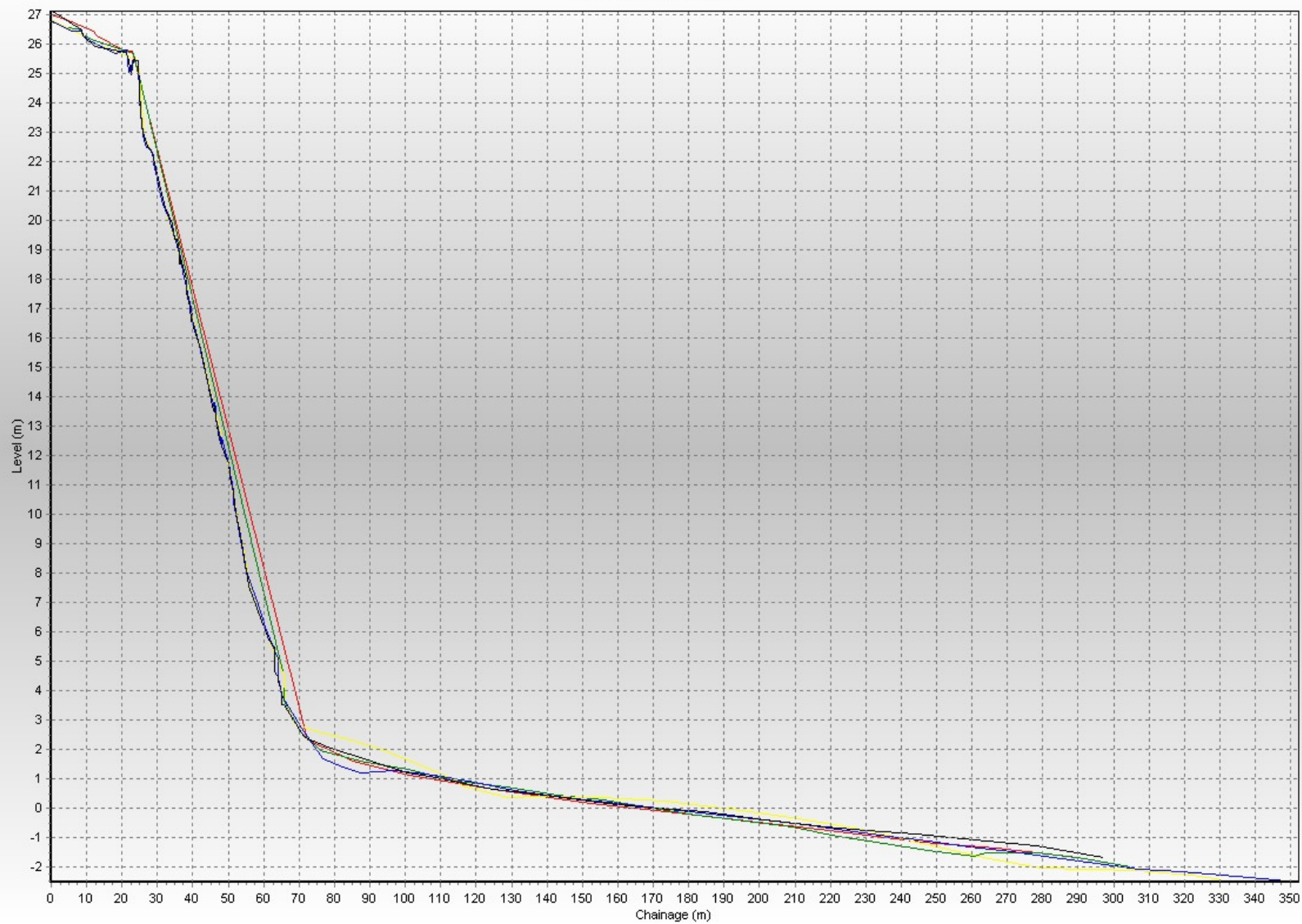
Low Tide Time
 10.00 – 12.00
 Rain No

Chainage (from base station)	Level AOD (m)
0	27.13
0.231	27.13
8.642	26.496
8.843	26.294
10.103	26.154
11.681	25.995
12.14	25.939
20.801	25.736
21.664	25.596
21.801	25.443
22.503	24.952
23.169	25.487
23.792	25.453
24.023	25.452
24.596	25.41
25.351	23.665
25.948	23.01
27.231	22.526
28.546	22.293
30.422	21.232
32.094	20.466
34.298	19.876
34.612	19.659
34.859	19.366
35.305	19.369
35.577	19.37
36.126	18.984
36.203	18.547
36.378	18.55
36.491	18.735
38.122	17.999
38.139	17.562
39.225	17.076
39.512	16.623
42.185	15.643
44.645	14.316
44.818	14.079
45.702	13.549
46.016	13.682
46.321	13.308
47.437	12.561
48.996	11.995
50.119	11.715
50.875	11.002
51.271	10.966
52.556	9.819
53.019	9.552
55.886	7.582
58.162	6.814
59.069	6.497
61.315	5.74
62.983	5.495
63.194	4.7
63.355	4.572
63.426	4.593
63.99	4.485
64.139	4.319
64.634	4.186
64.966	3.844
65.033	3.535
65.802	3.523
70.683	2.582
71.686	2.403
78.183	2.083

90.285	1.608
100.66	1.219
108.716	1.038
124.676	0.672
139.399	0.449
156.948	0.18
166.462	0.072
184.709	-0.112
201.636	-0.391
218.726	-0.619
230.181	-0.757
243.983	-0.874
257.169	-1.01
278.293	-1.279
297.03	-1.672



Beach Profiles: 1dFB2



- 26/11/2008
- 28/04/2009
- 20/10/2009
- 03/03/2010
- 24/09/2010

SANDS

Beach Profile

1dFB3

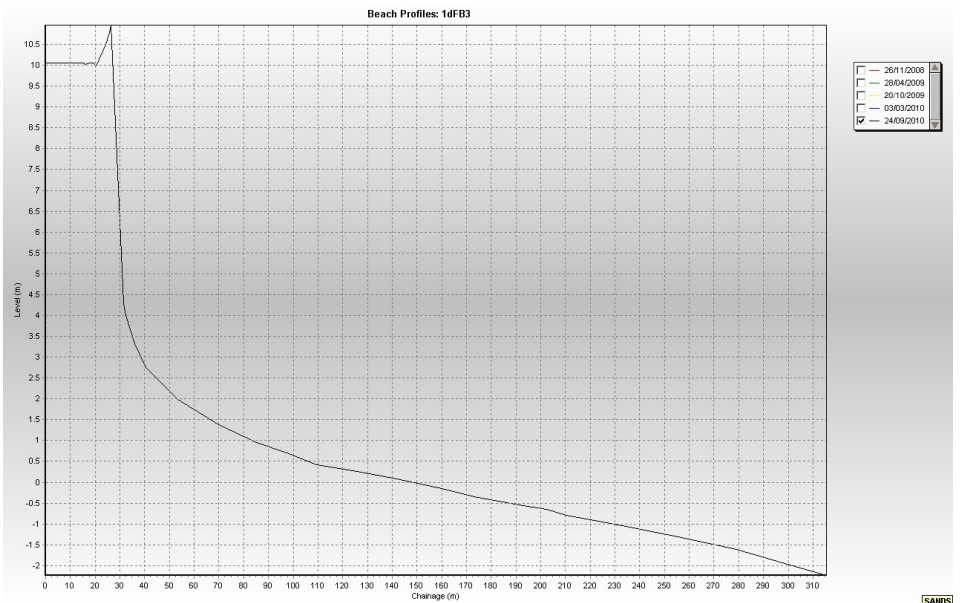
Date 24/09/2010
 Wind
 Summary Fine
 Easting 512429.303

Inspector
 Sea State Calm
 Northing 478202.147

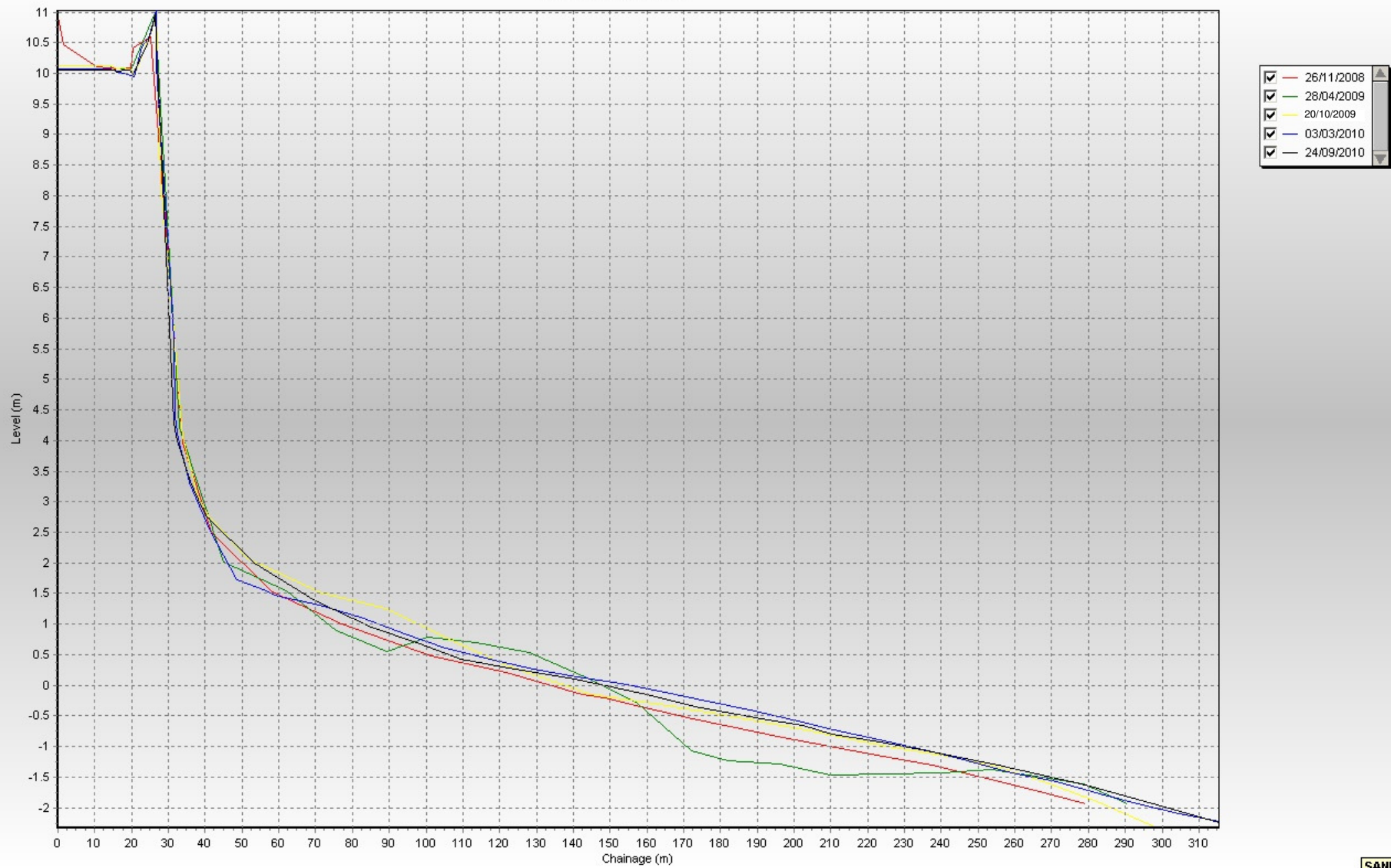
Low Tide (m)
 Visibility -
 Bearing 61

Low Tide Time
 10.00 – 12.00
 Rain No

Chainage (from base station)	Level AOD (m)
0	10.06
14.087	10.06
15.686	10.048
15.953	10.023
17.693	10.056
19.593	10.047
20.371	9.979
24.323	10.493
25.637	10.786
26.421	10.963
31.438	4.283
32.358	3.999
35.969	3.329
37.948	3.048
40.405	2.756
53.418	1.991
69.717	1.376
85.19	0.953
97.548	0.701
109.321	0.424
124.253	0.272
140.359	0.101
158.676	-0.129
172.983	-0.341
192.878	-0.563
202.238	-0.658
210.045	-0.791
223.322	-0.934
236.063	-1.071
255.407	-1.313
279.286	-1.62
298.572	-1.949
315.425	-2.235



Beach Profiles: 1dFB3



SANDS

Beach Profile

1dFB4

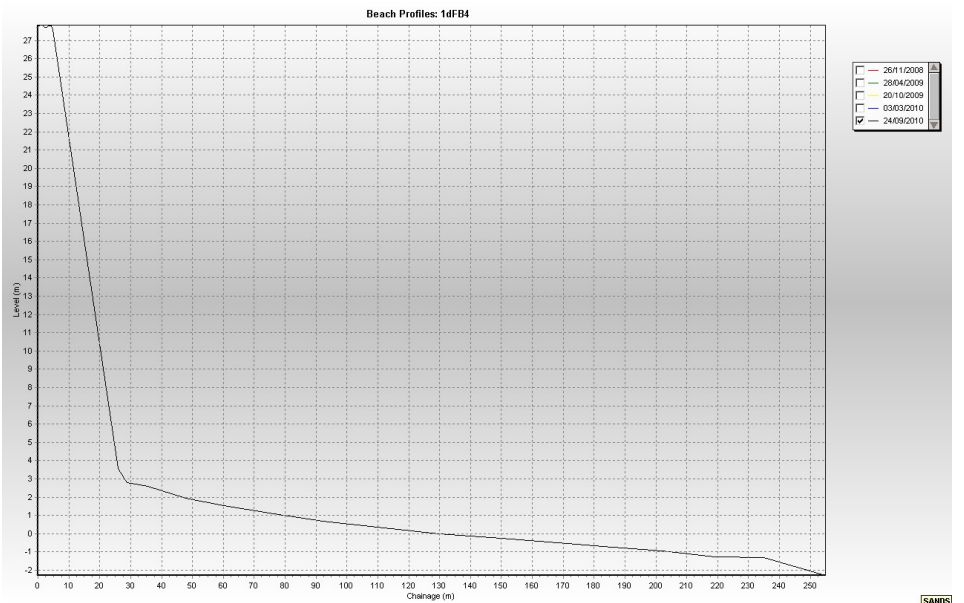
Date 24/09/2010
 Wind
 Summary Fine
 Easting 513165.53

Inspector
 Sea State Calm
 Northing 477182.418

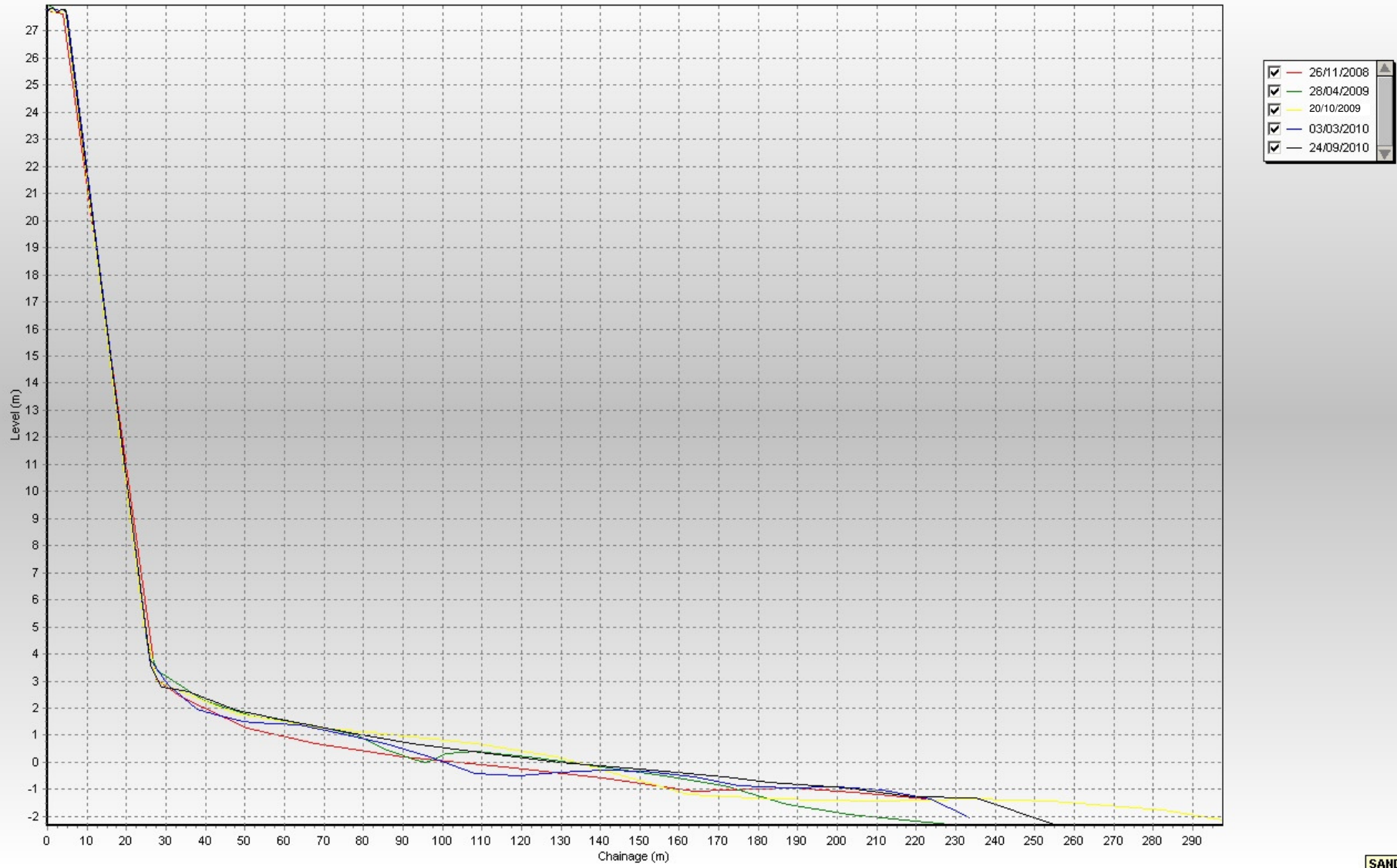
Low Tide (m)
 Visibility -
 Bearing 51

Low Tide Time
 10.00 – 12.00
 Rain No

Chainage (from base station)	Level AOD (m)
0	27.779
0.362	27.779
0.871	27.837
1.274	27.826
1.771	27.803
2.191	27.713
2.784	27.718
3.478	27.779
4.116	27.779
4.429	27.796
4.797	27.574
26.061	3.578
28.333	2.911
28.899	2.782
35.491	2.594
47.882	1.928
60.163	1.541
76.339	1.102
92.331	0.699
109.761	0.363
129.712	0.004
149.95	-0.263
171.327	-0.547
182.888	-0.719
202.106	-0.953
219.182	-1.281
235.024	-1.329
254.873	-2.286



Beach Profiles: 1dFB4



SANDS

Beach Profile

1dFB5

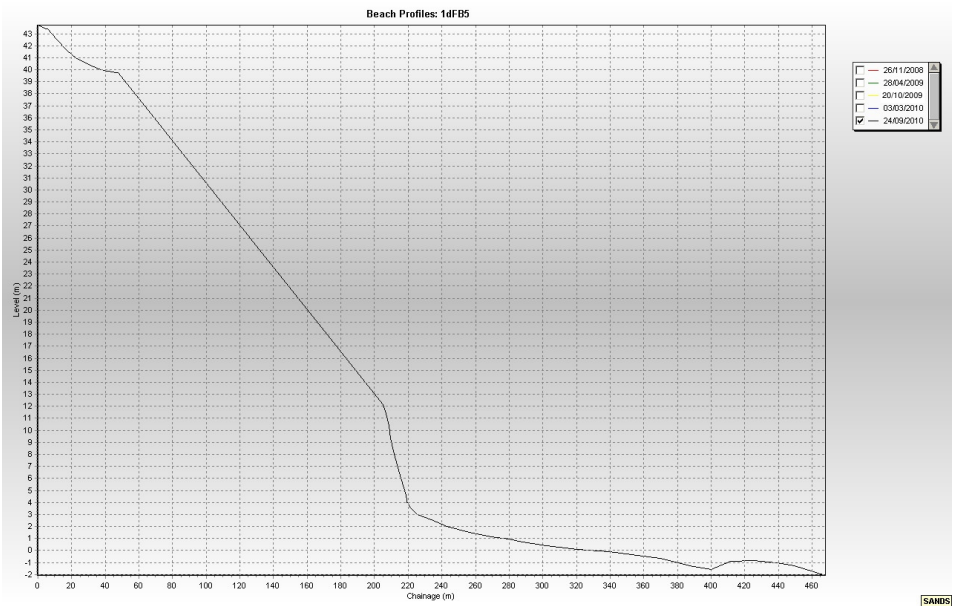
Date 24/09/2010
 Wind
 Summary Fine
 Easting 514207.792

Inspector
 Sea State Calm
 Northing 476001.334

Low Tide (m)
 Visibility -
 Bearing 47

Low Tide Time
 10.00 – 12.00
 Rain No

Chainage (from base station)	Level AOD (m)
0	43.713
0.083	43.713
2.522	43.53
4.969	43.375
5.834	43.376
11.143	42.56
17.822	41.58
23.083	40.957
29.914	40.44
36.21	40.07
39.062	39.955
46.211	39.742
47.553	39.737
204.979	12.11
206.815	11.425
208.099	10.668
209.002	9.979
209.107	9.816
209.683	9.366
211.291	8.269
214.882	6.468
216.957	5.41
218.687	4.601
219.262	4.17
219.37	3.954
219.931	3.93
221.621	3.527
223.837	3.18
225.466	3.006
233.701	2.562
243.148	2.028
256.438	1.516
269.683	1.163
279.445	0.927
287.896	0.723
302.214	0.416
320.797	0.103
339.518	-0.116
353.046	-0.327
369.802	-0.657
389.582	-1.307
399.847	-1.601
411.6	-0.922
425.215	-0.855
438.637	-1.052
449.452	-1.255
467.943	-2.072



Beach Profiles: 1dFB5



SANDS